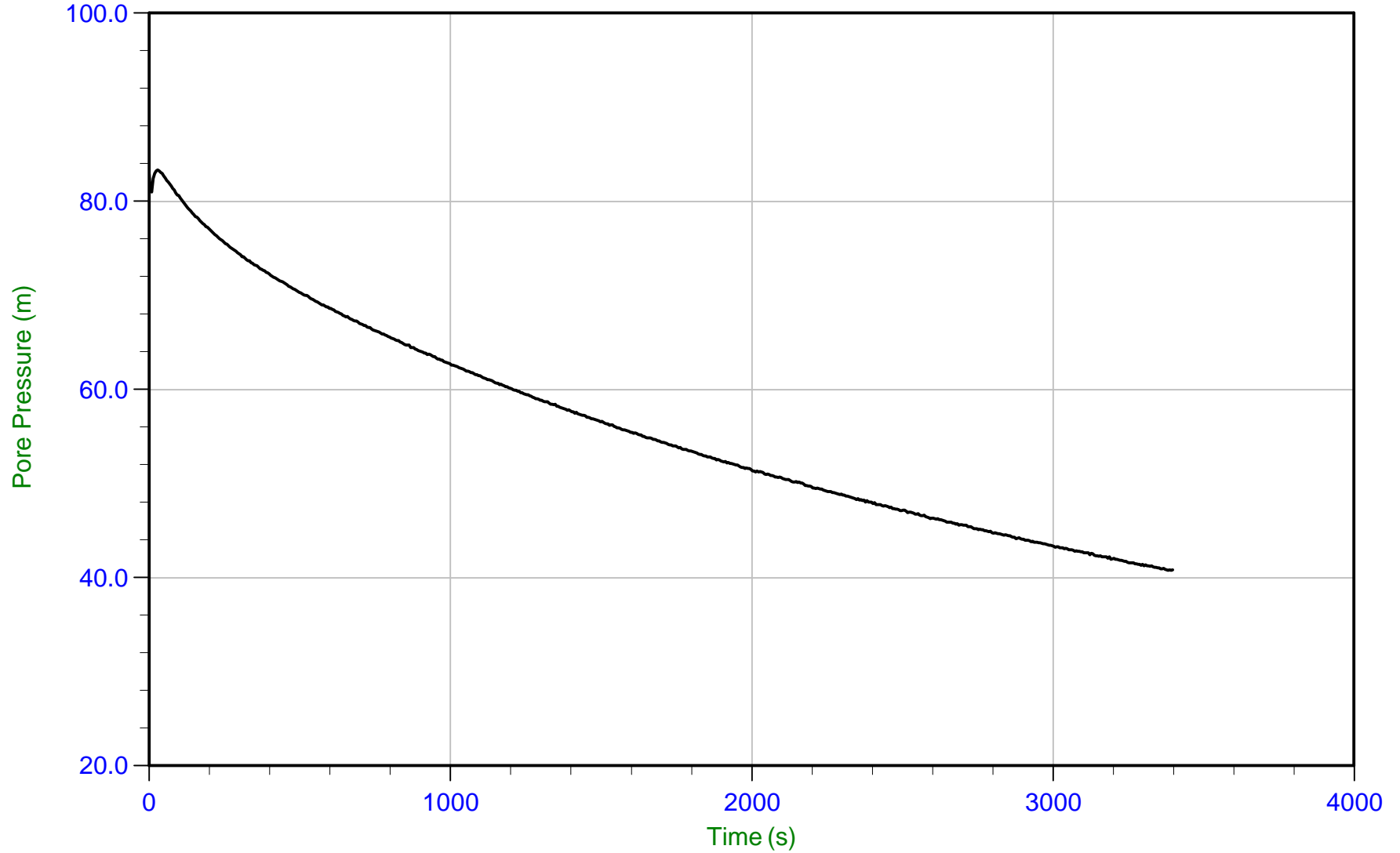




Mount Polley

Job No: 14-02091
Date: 10/30/2014 08:40
Site: Mount Polley Mine, Likely, BC

Sounding: RSCPT14-22
Cone: 418:T1500F15U500
Cone Area: 15 sq cm



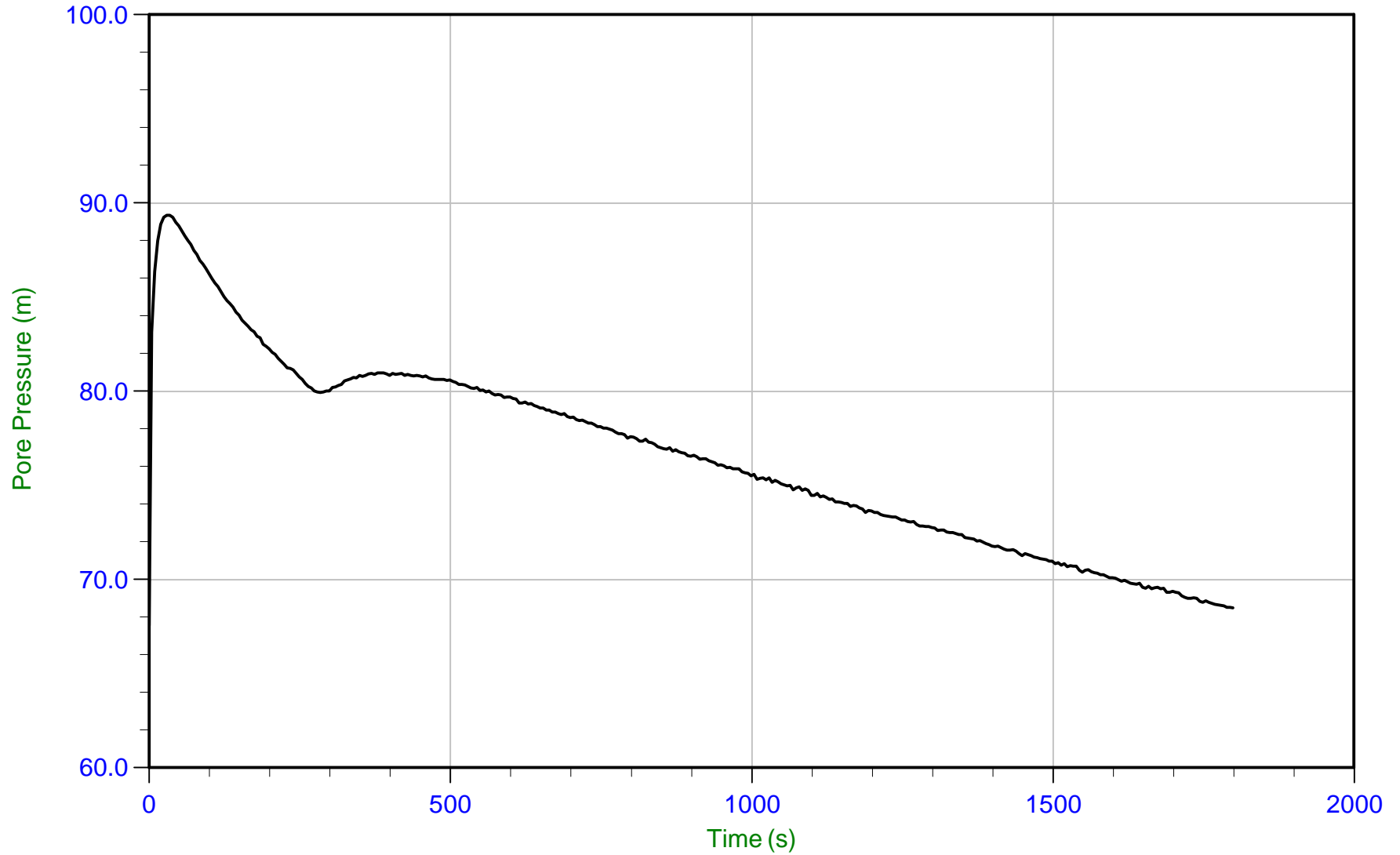
Trace Summary: Filename: 14-02091_RS22.PPF U Min: 40.8 m
Depth: 4.975 m / 16.322 ft U Max: 83.3 m
Duration: 3400.0 s



Mount Polley

Job No: 14-02091
Date: 10/30/2014 08:40
Site: Mount Polley Mine, Likely, BC

Sounding: RSCPT14-22
Cone: 418:T1500F15U500
Cone Area: 15 sq cm



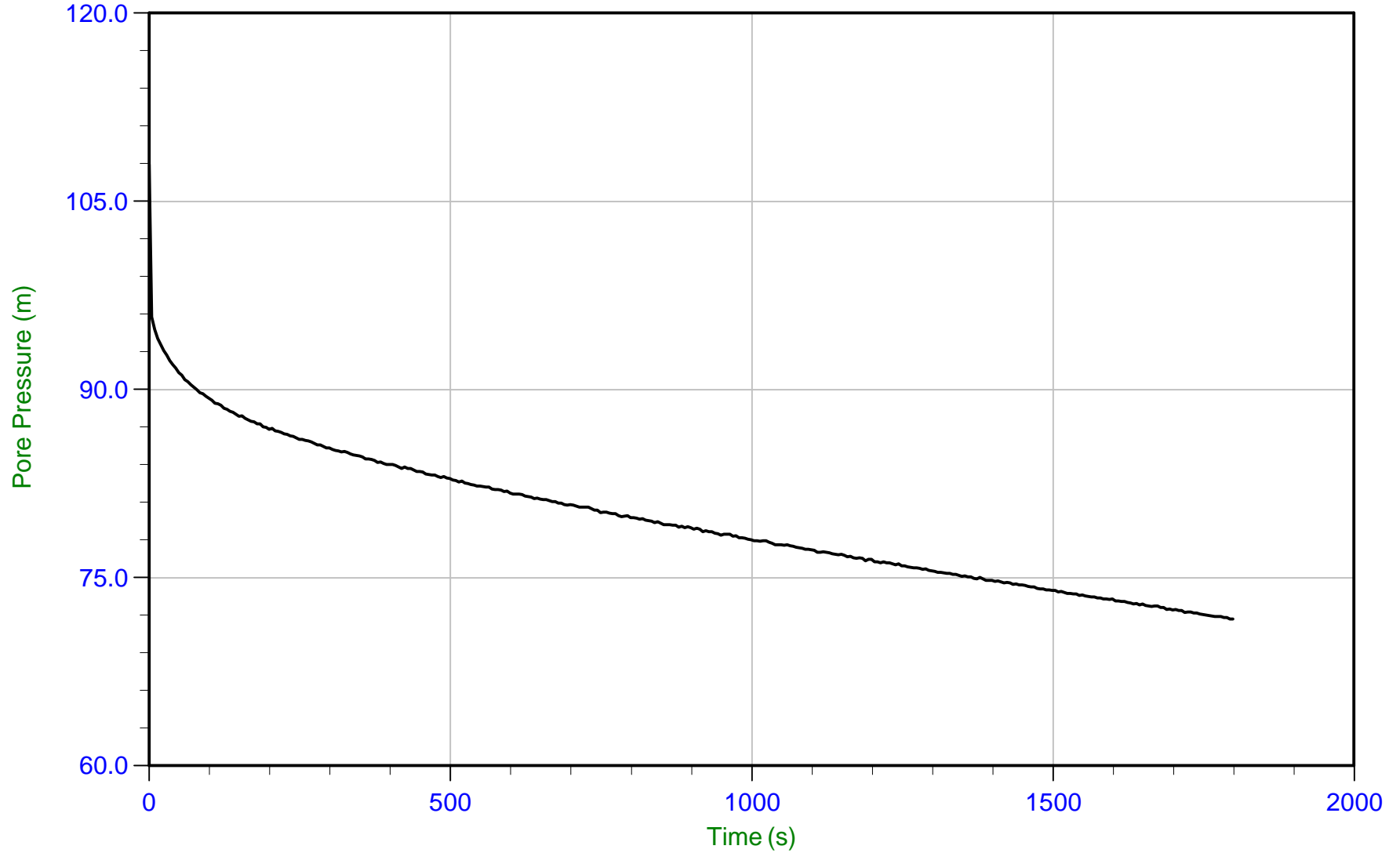
Trace Summary: Filename: 14-02091_RS22.PPF U Min: 67.5 m
Depth: 7.000 m / 22.966 ft U Max: 89.3 m
Duration: 1800.0 s



Mount Polley

Job No: 14-02091
Date: 10/30/2014 08:40
Site: Mount Polley Mine, Likely, BC

Sounding: RSCPT14-22
Cone: 418:T1500F15U500
Cone Area: 15 sq cm



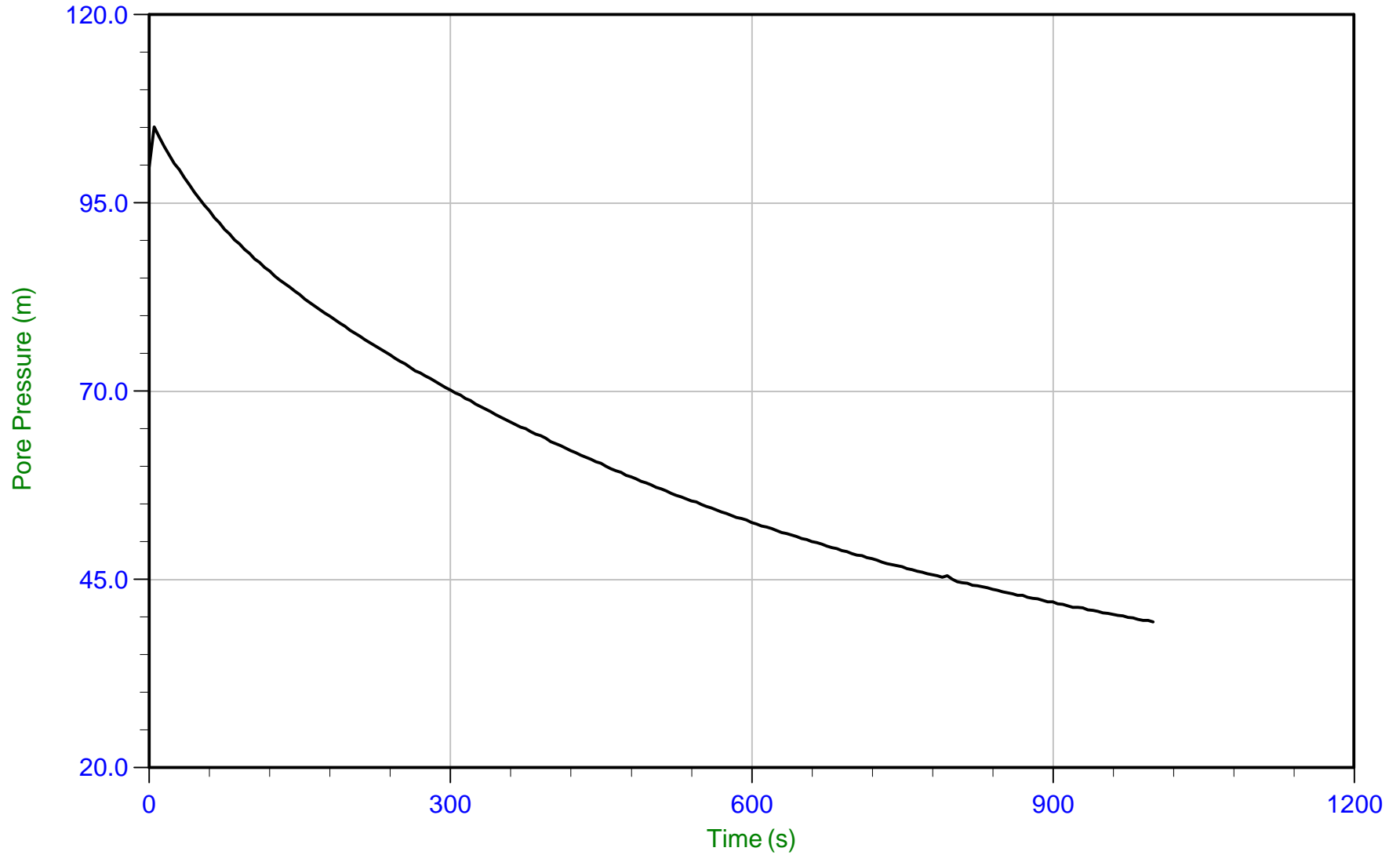
Trace Summary: Filename: 14-02091_RS22.PPF U Min: 71.7 m
Depth: 9.000 m / 29.527 ft U Max: 107.9 m
Duration: 1800.0 s



Mount Polley

Job No: 14-02091
Date: 10/30/2014 08:40
Site: Mount Polley Mine, Likely, BC

Sounding: RSCPT14-22
Cone: 418:T1500F15U500
Cone Area: 15 sq cm



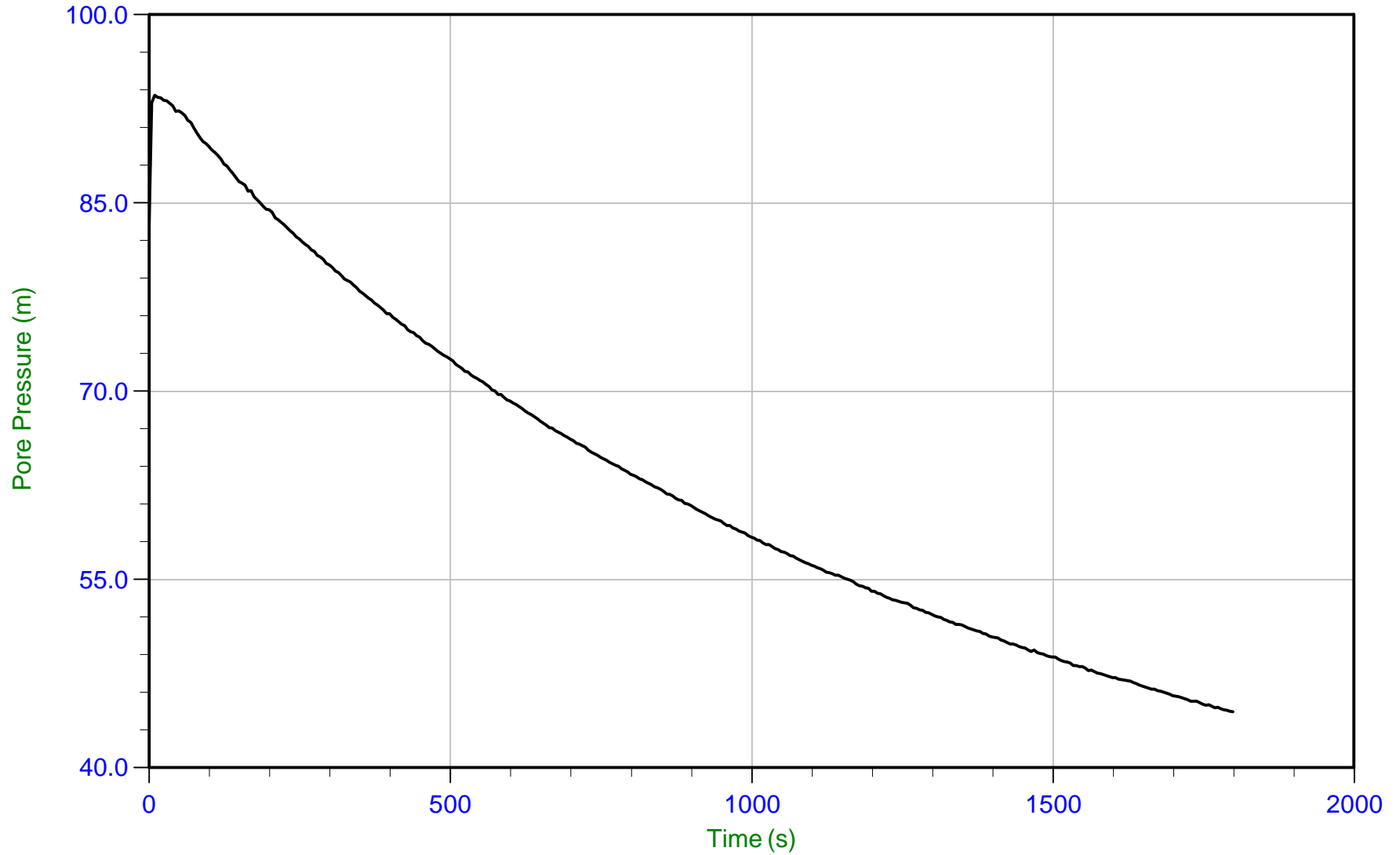
Trace Summary: Filename: 14-02091_RS22.PPF U Min: 39.4 m
Depth: 9.675 m / 31.742 ft U Max: 105.1 m
Duration: 1000.0 s



Mount Polley

Job No: 14-02091
Date: 10/30/2014 08:40
Site: Mount Polley Mine, Likely, BC

Sounding: RSCPT14-22
Cone: 418:T1500F15U500
Cone Area: 15 sq cm



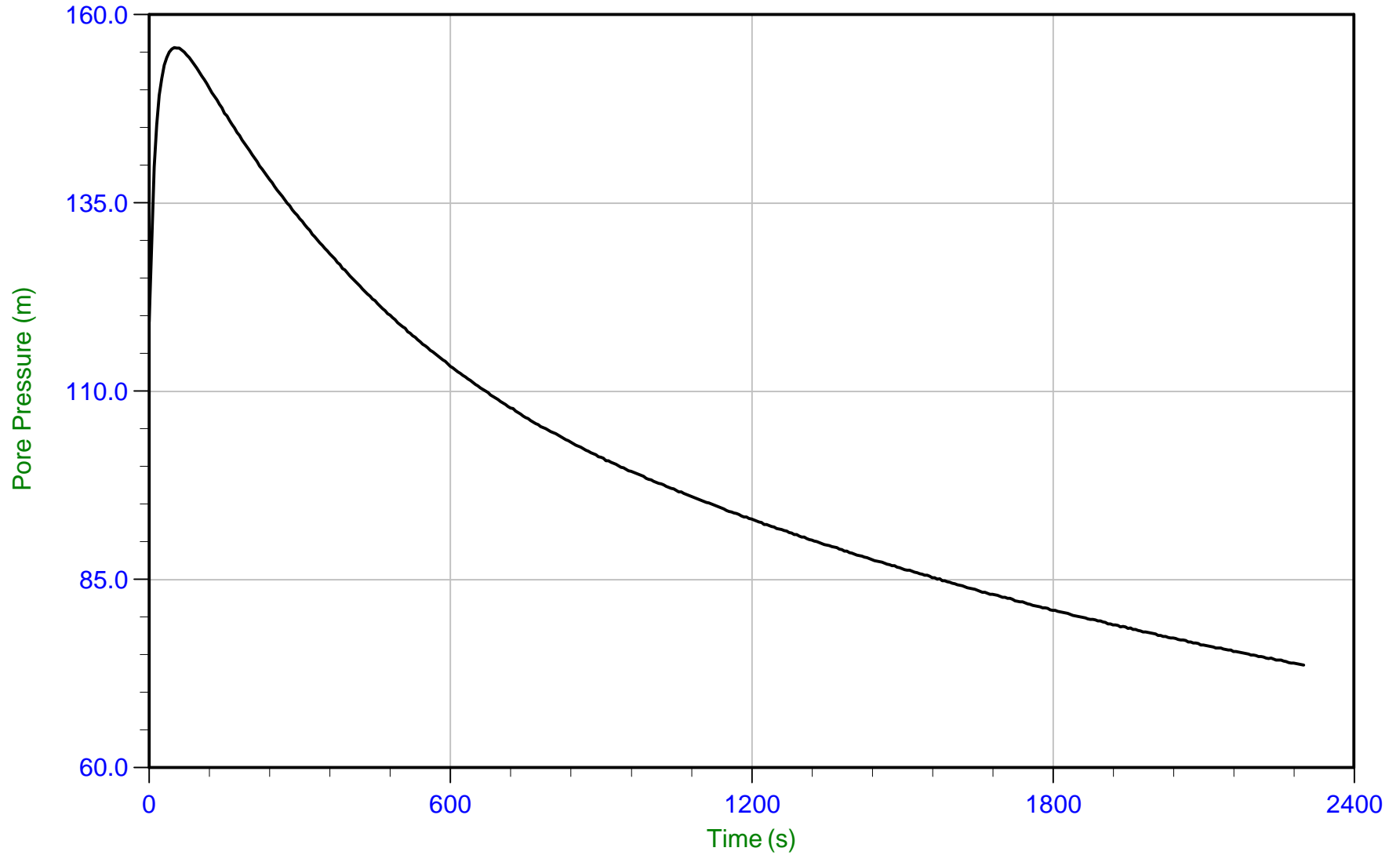
Trace Summary: Filename: 14-02091_RS22.PPF U Min: 44.5 m
Depth: 10.375 m / 34.038 ft U Max: 93.6 m
Duration: 1800.0 s



Mount Polley

Job No: 14-02091
Date: 10/30/2014 08:40
Site: Mount Polley Mine, Likely, BC

Sounding: RSCPT14-22
Cone: 418:T1500F15U500
Cone Area: 15 sq cm



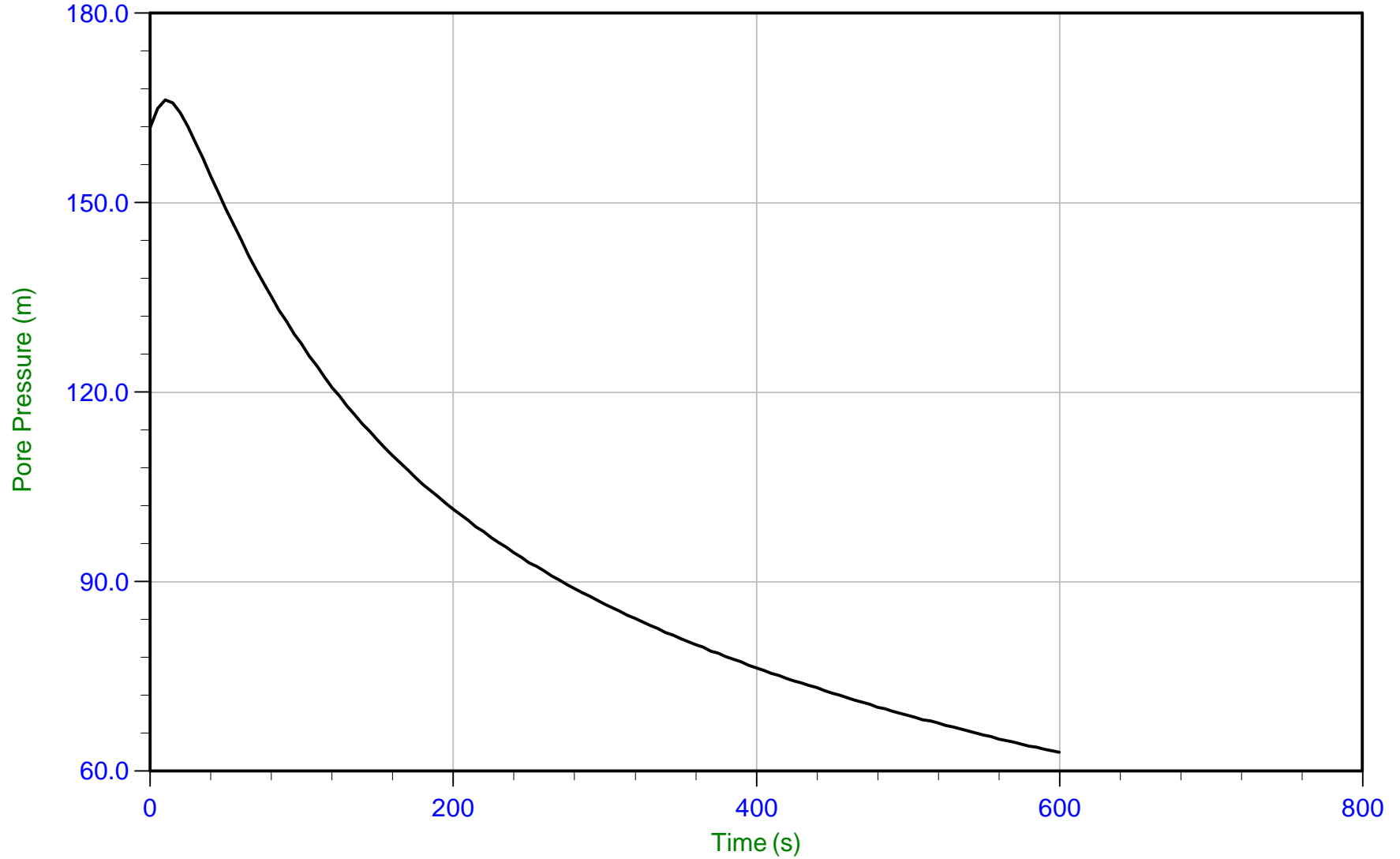
Trace Summary: Filename: 14-02091_RS22.PPF U Min: 73.6 m
Depth: 11.975 m / 39.288 ft U Max: 155.6 m
Duration: 2300.0 s



Mount Polley

Job No: 14-02091
Date: 10/30/2014 08:40
Site: Mount Polley Mine, Likely, BC

Sounding: RSCPT14-22
Cone: 418:T1500F15U500
Cone Area: 15 sq cm



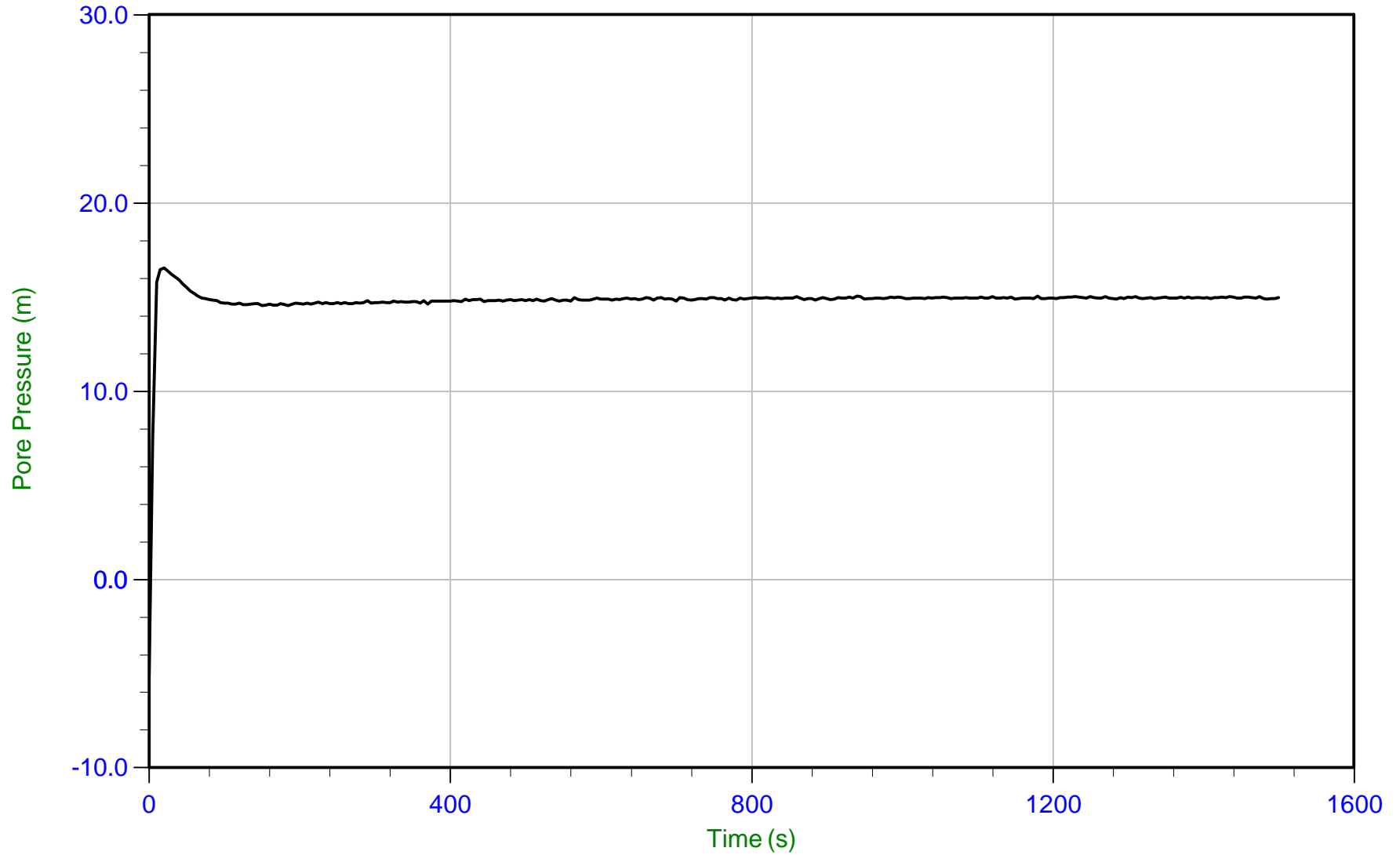
Trace Summary: Filename: 14-02091_RS22.PPF U Min: 63.0 m
Depth: 14.200 m / 46.587 ft U Max: 166.3 m
Duration: 600.0 s



Mount Polley

Job No: 14-02091
Date: 10/30/2014 08:40
Site: Mount Polley Mine, Likely, BC

Sounding: RSCPT14-22
Cone: 418:T1500F15U500
Cone Area: 15 sq cm



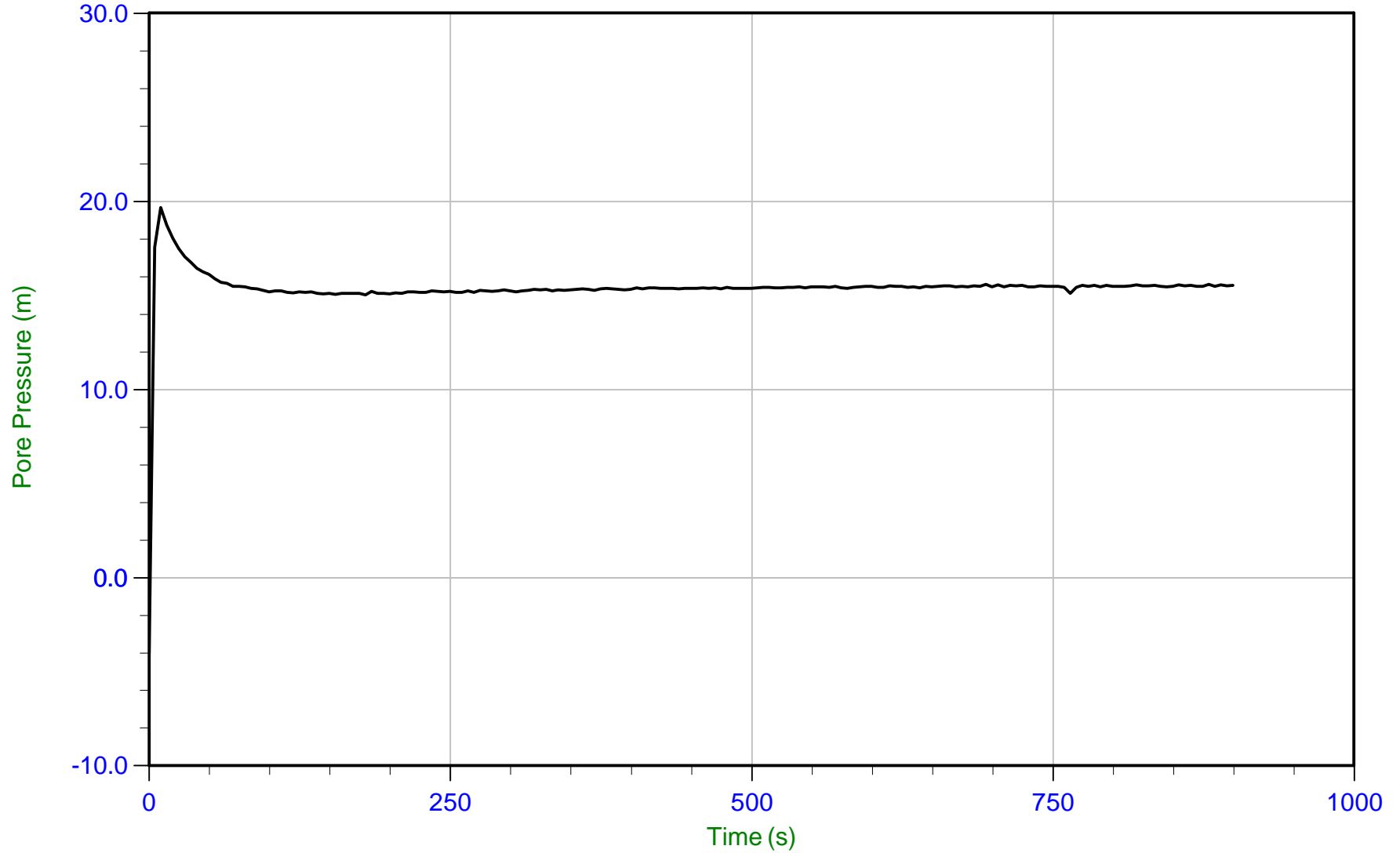
Trace Summary: Filename: 14-02091_RS22.PPF U Min: -5.1 m
Depth: 14.900 m / 48.884 ft U Max: 16.5 m
Duration: 1500.0 s



Mount Polley

Job No: 14-02091
Date: 10/30/2014 08:40
Site: Mount Polley Mine, Likely, BC

Sounding: RSCPT14-22
Cone: 418:T1500F15U500
Cone Area: 15 sq cm



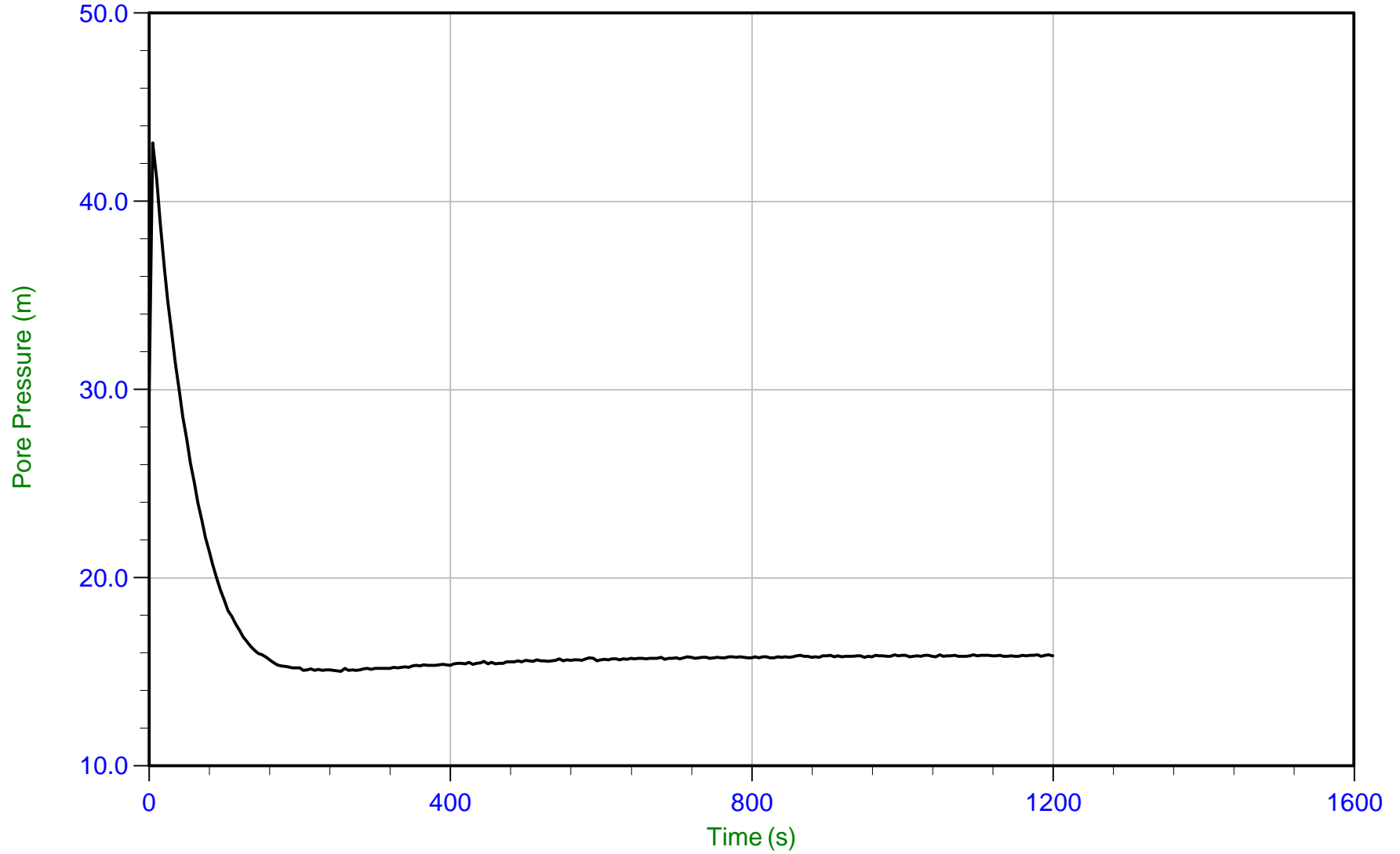
Trace Summary: Filename: 14-02091_RS22.PPF U Min: -4.0 m
Depth: 15.575 m / 51.098 ft U Max: 19.7 m
Duration: 900.0 s



Mount Polley

Job No: 14-02091
Date: 10/30/2014 08:40
Site: Mount Polley Mine, Likely, BC

Sounding: RSCPT14-22
Cone: 418:T1500F15U500
Cone Area: 15 sq cm



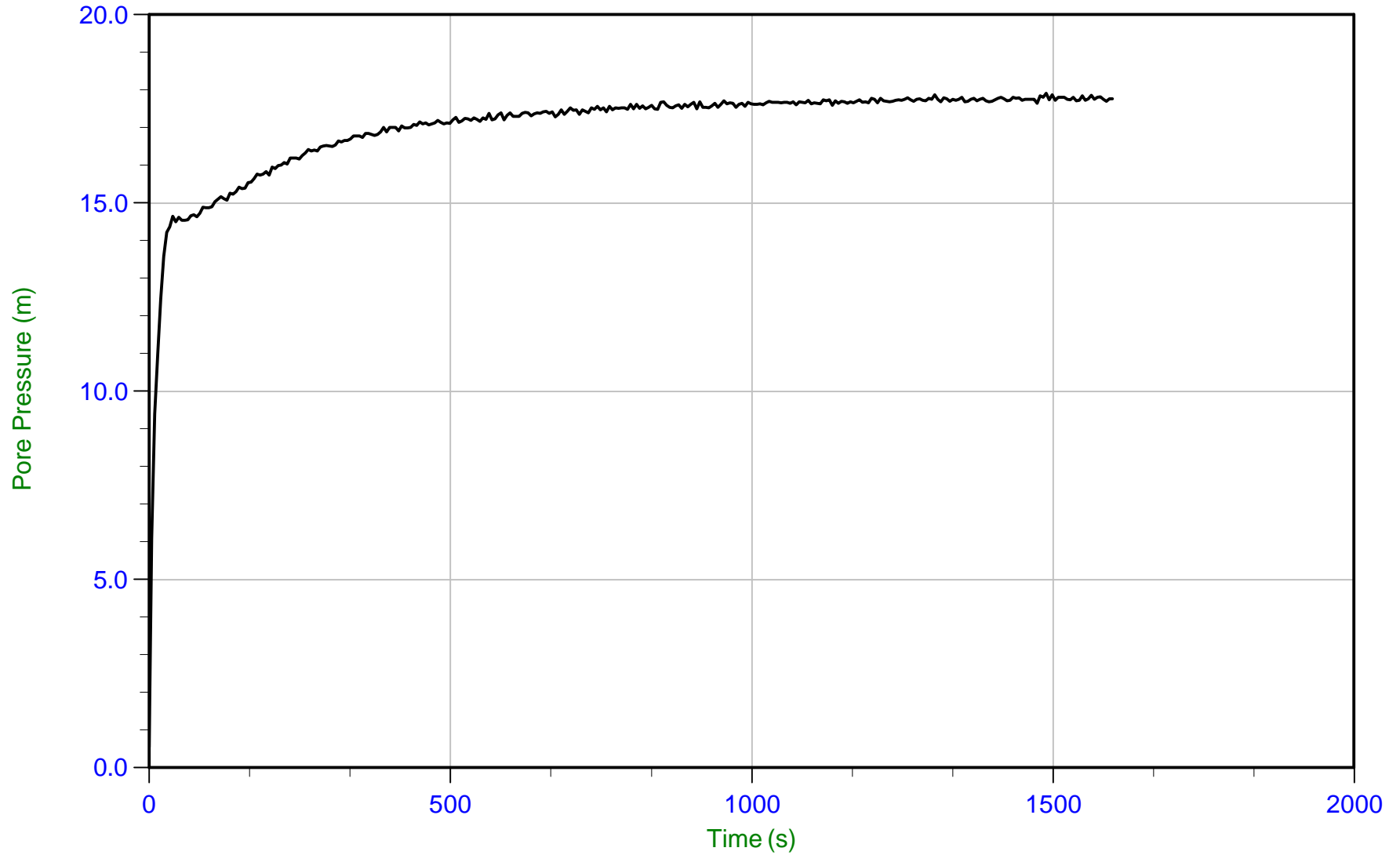
Trace Summary: Filename: 14-02091_RS22.PPF U Min: 15.0 m
Depth: 15.950 m / 52.329 ft U Max: 43.1 m
Duration: 1200.0 s



Mount Polley

Job No: 14-02091
Date: 10/30/2014 08:40
Site: Mount Polley Mine, Likely, BC

Sounding: RSCPT14-22
Cone: 418:T1500F15U500
Cone Area: 15 sq cm



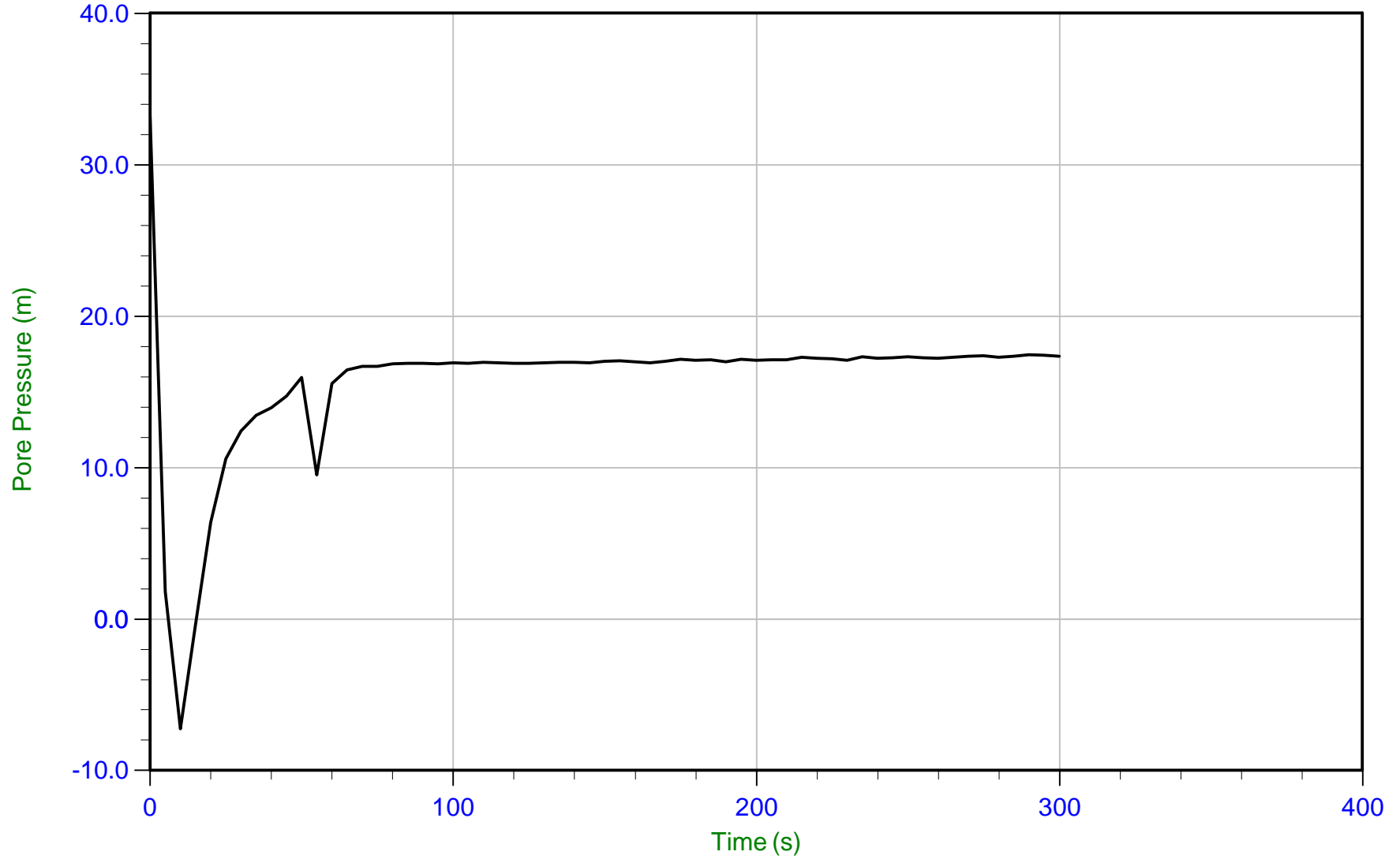
Trace Summary: Filename: 14-02091_RS22.PPF U Min: 0.5 m
Depth: 18.000 m / 59.054 ft U Max: 17.9 m
Duration: 1600.0 s



Mount Polley

Job No: 14-02091
Date: 10/30/2014 08:40
Site: Mount Polley Mine, Likely, BC

Sounding: RSCPT14-22
Cone: 418:T1500F15U500
Cone Area: 15 sq cm



Trace Summary: Filename: 14-02091_RS22.PPF U Min: -7.2 m
Depth: 18.400 m / 60.367 ft U Max: 33.2 m
Duration: 300.0 s