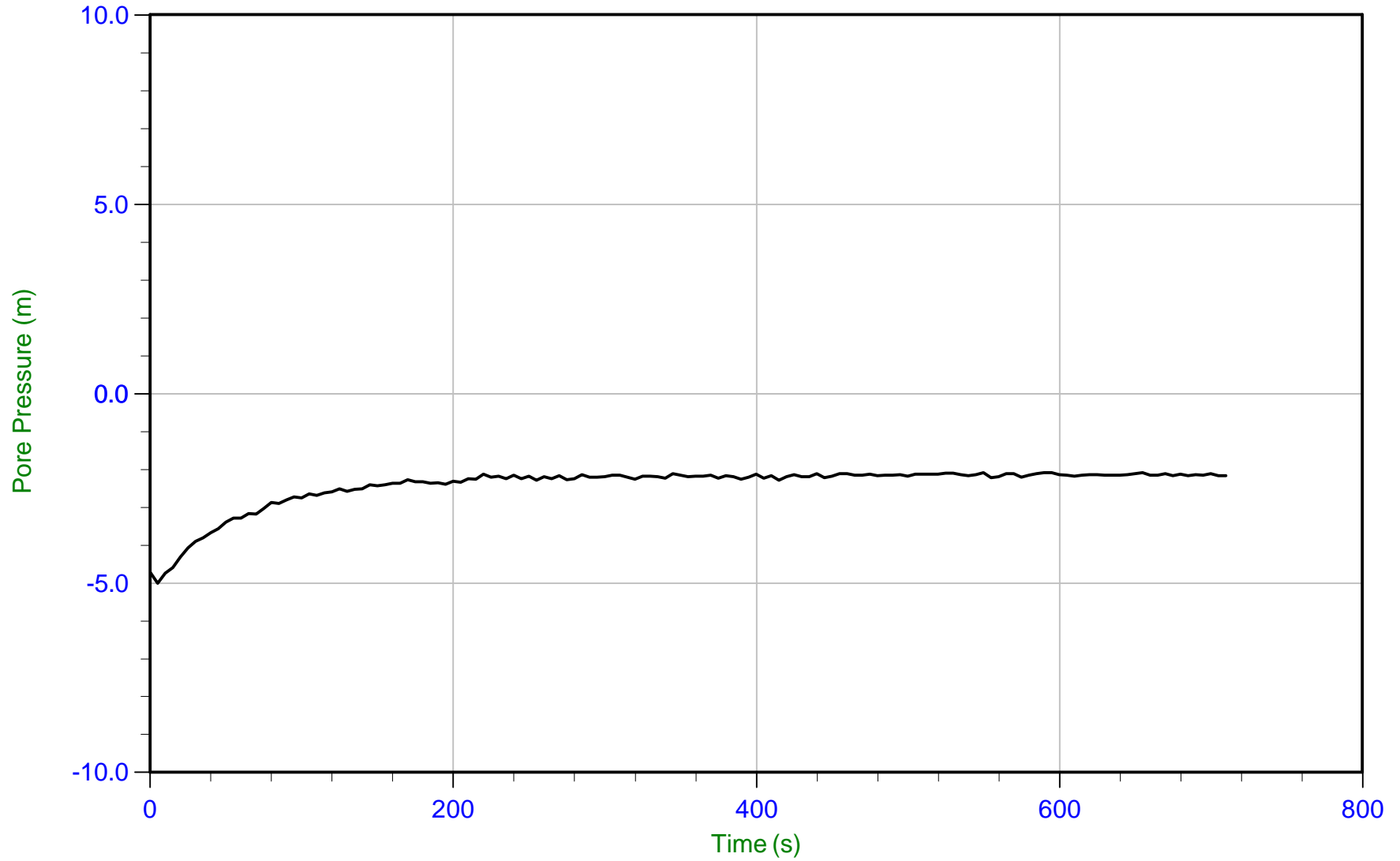




Mount Polley

Job No: 14-02091
Date: 11/01/2014 08:57
Site: Mount Polley Mine, Likely, BC

Sounding: RSCPT14-21
Cone: 418:T1500F15U500
Cone Area: 15 sq cm



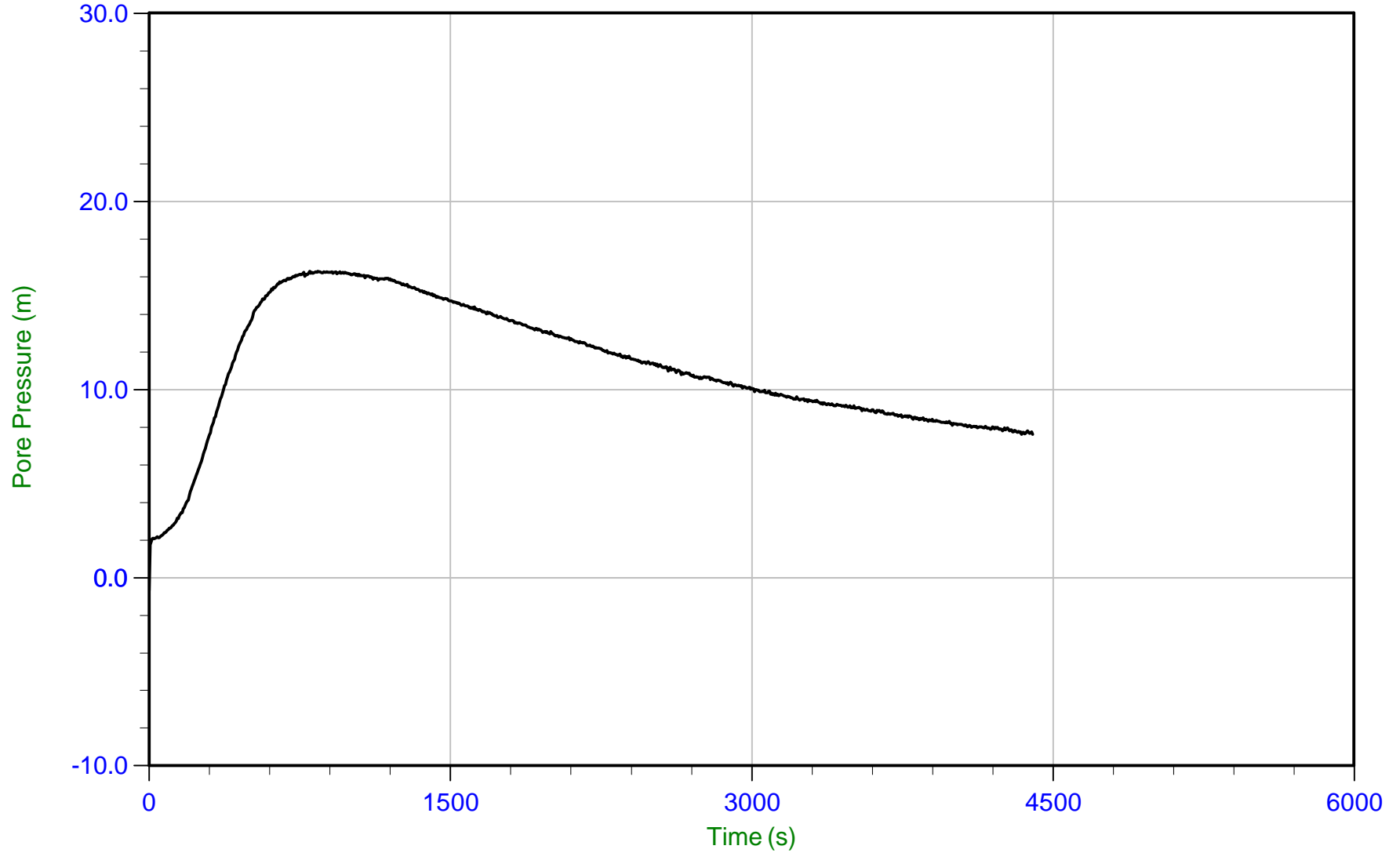
Trace Summary: Filename: 14-02091_RS21.PPF U Min: -5.0 m
Depth: 3.325 m / 10.909 ft U Max: -2.1 m
Duration: 710.0 s



Mount Polley

Job No: 14-02091
Date: 11/01/2014 08:57
Site: Mount Polley Mine, Likely, BC

Sounding: RSCPT14-21
Cone: 418:T1500F15U500
Cone Area: 15 sq cm



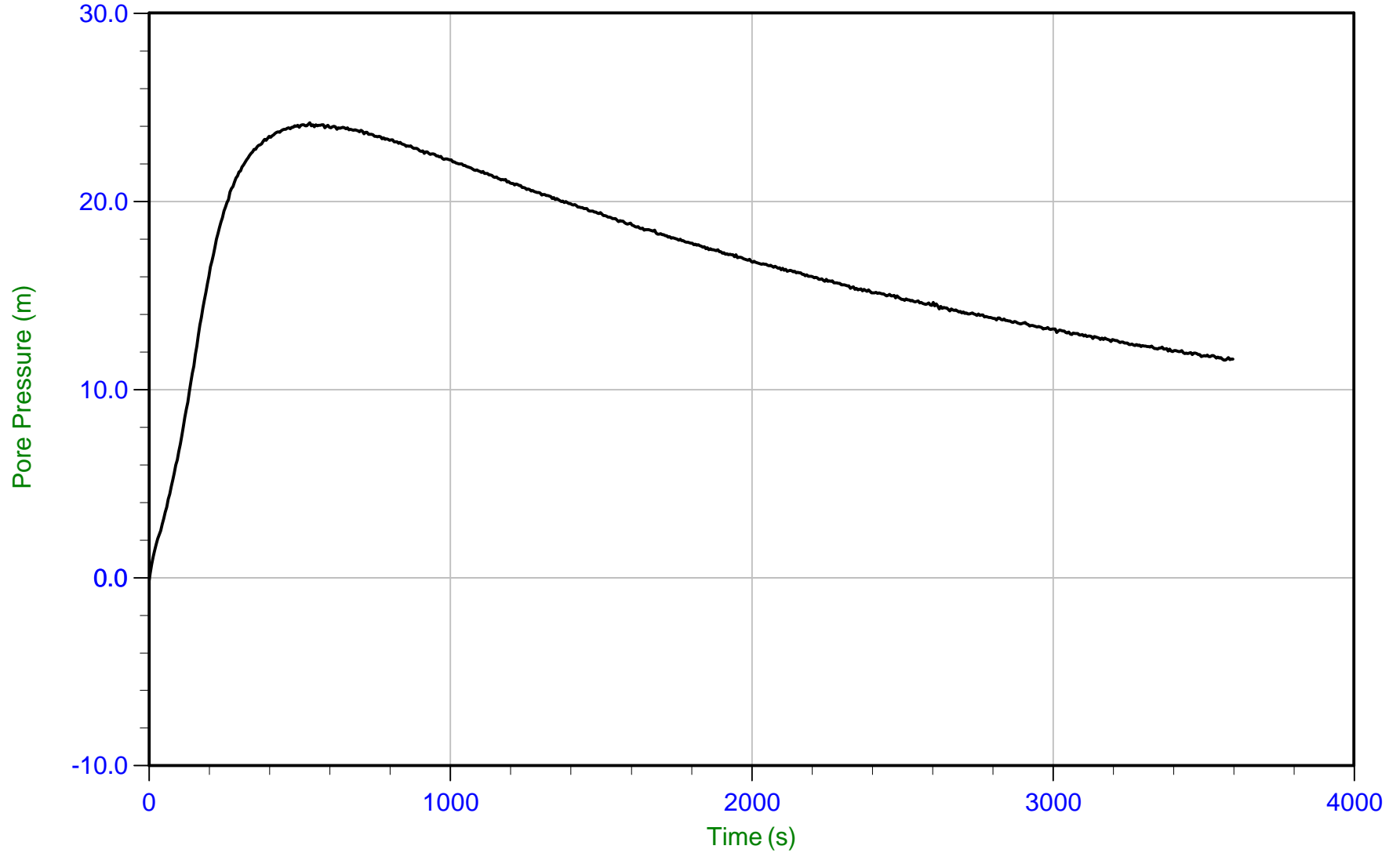
Trace Summary: Filename: 14-02091_RS21.PPF U Min: -0.7 m
Depth: 5.000 m / 16.404 ft U Max: 16.3 m
Duration: 4400.0 s



Mount Polley

Job No: 14-02091
Date: 11/01/2014 08:57
Site: Mount Polley Mine, Likely, BC

Sounding: RSCPT14-21
Cone: 418:T1500F15U500
Cone Area: 15 sq cm



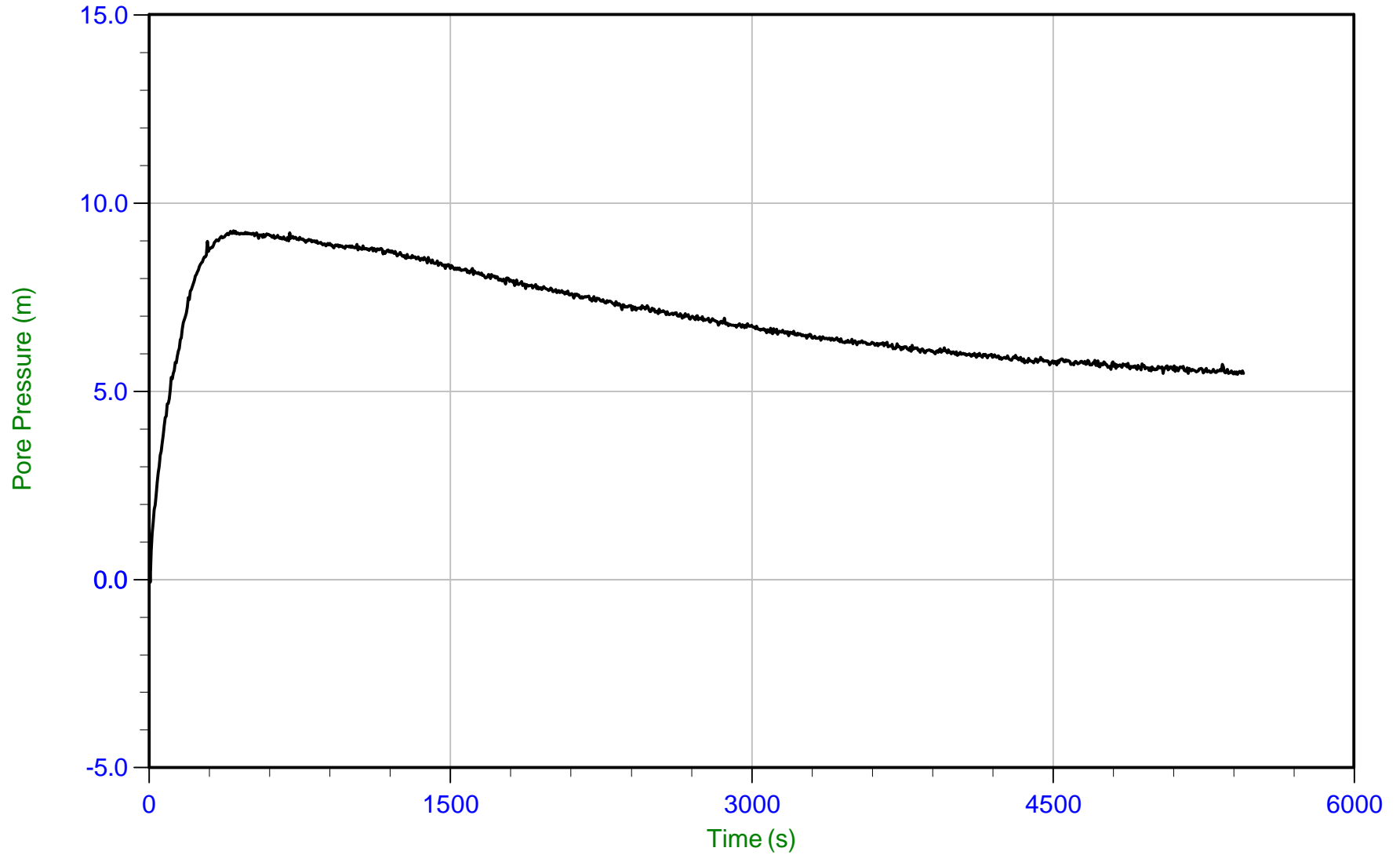
Trace Summary: Filename: 14-02091_RS21.PPF U Min: -0.2 m
Depth: 10.000 m / 32.808 ft U Max: 24.2 m
Duration: 3600.0 s



Mount Polley

Job No: 14-02091
Date: 11/01/2014 08:57
Site: Mount Polley Mine, Likely, BC

Sounding: RSCPT14-21
Cone: 418:T1500F15U500
Cone Area: 15 sq cm



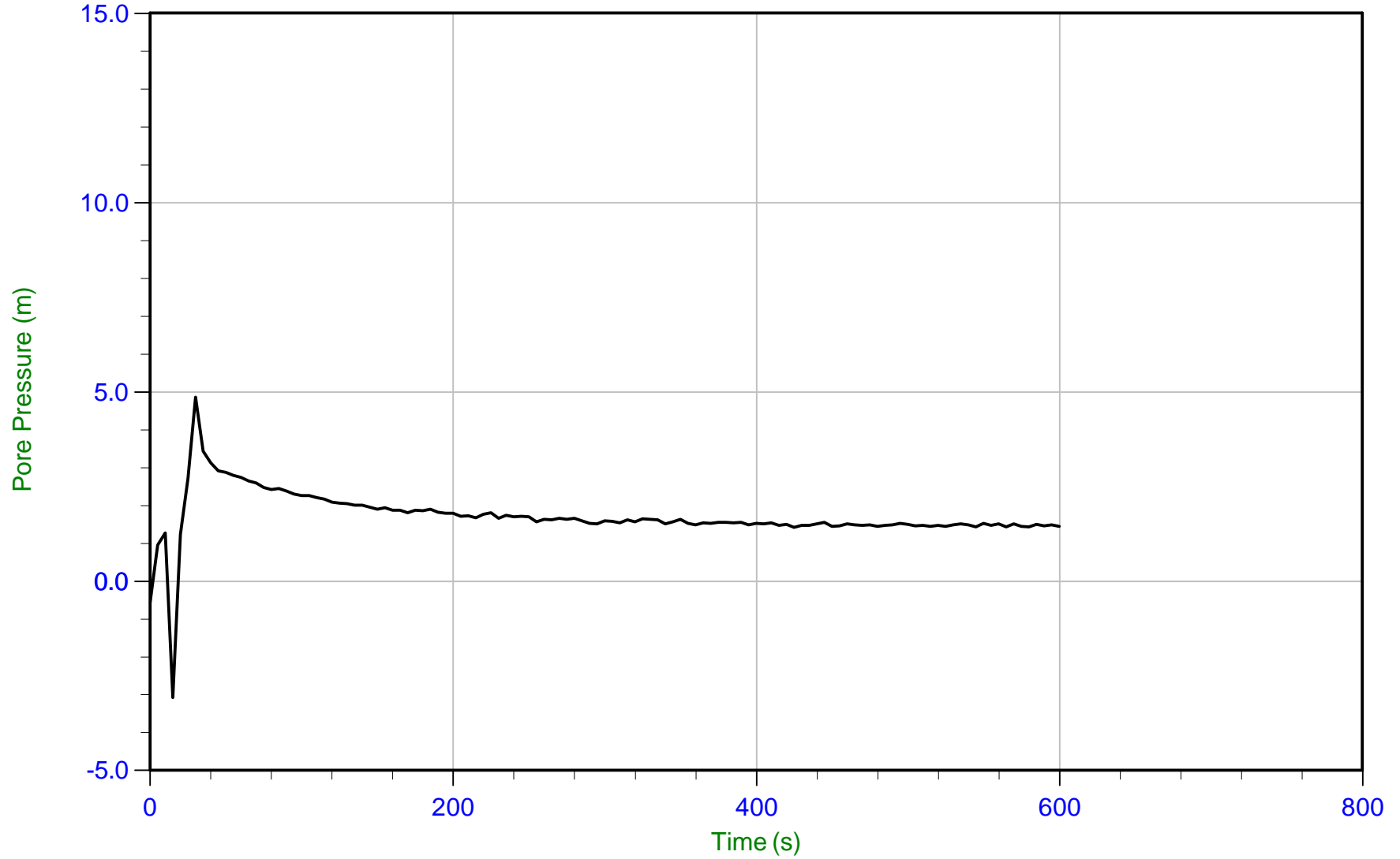
Trace Summary: Filename: 14-02091_RS21.PPF U Min: -0.1 m
Depth: 15.000 m / 49.212 ft U Max: 9.3 m
Duration: 5450.0 s



Mount Polley

Job No: 14-02091
Date: 11/01/2014 08:57
Site: Mount Polley Mine, Likely, BC

Sounding: RSCPT14-21
Cone: 418:T1500F15U500
Cone Area: 15 sq cm



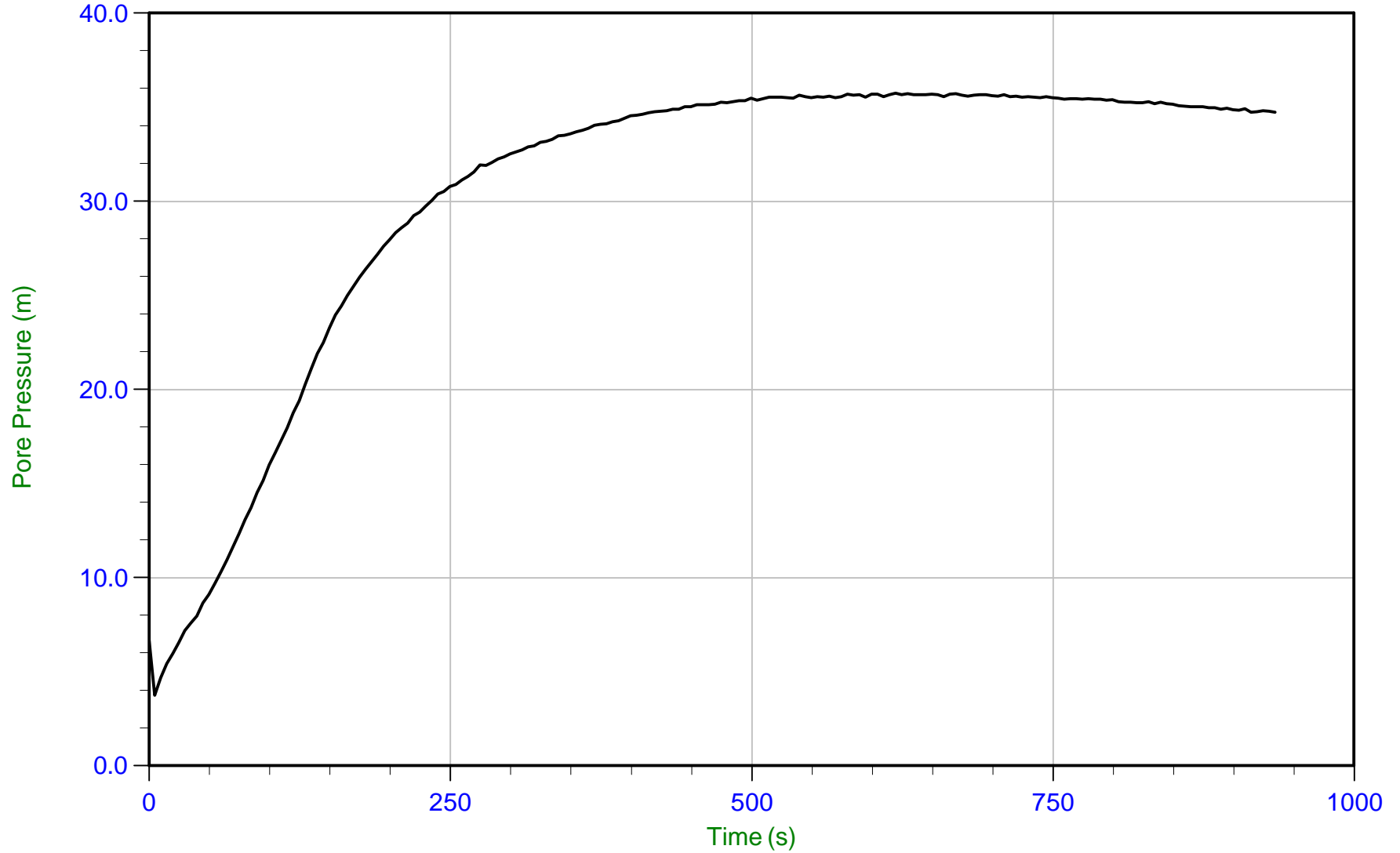
Trace Summary: Filename: 14-02091_RS21.PPF U Min: -3.1 m
Depth: 15.650 m / 51.345 ft U Max: 4.9 m
Duration: 600.0 s



Mount Polley

Job No: 14-02091
Date: 11/01/2014 08:57
Site: Mount Polley Mine, Likely, BC

Sounding: RSCPT14-21
Cone: 418:T1500F15U500
Cone Area: 15 sq cm



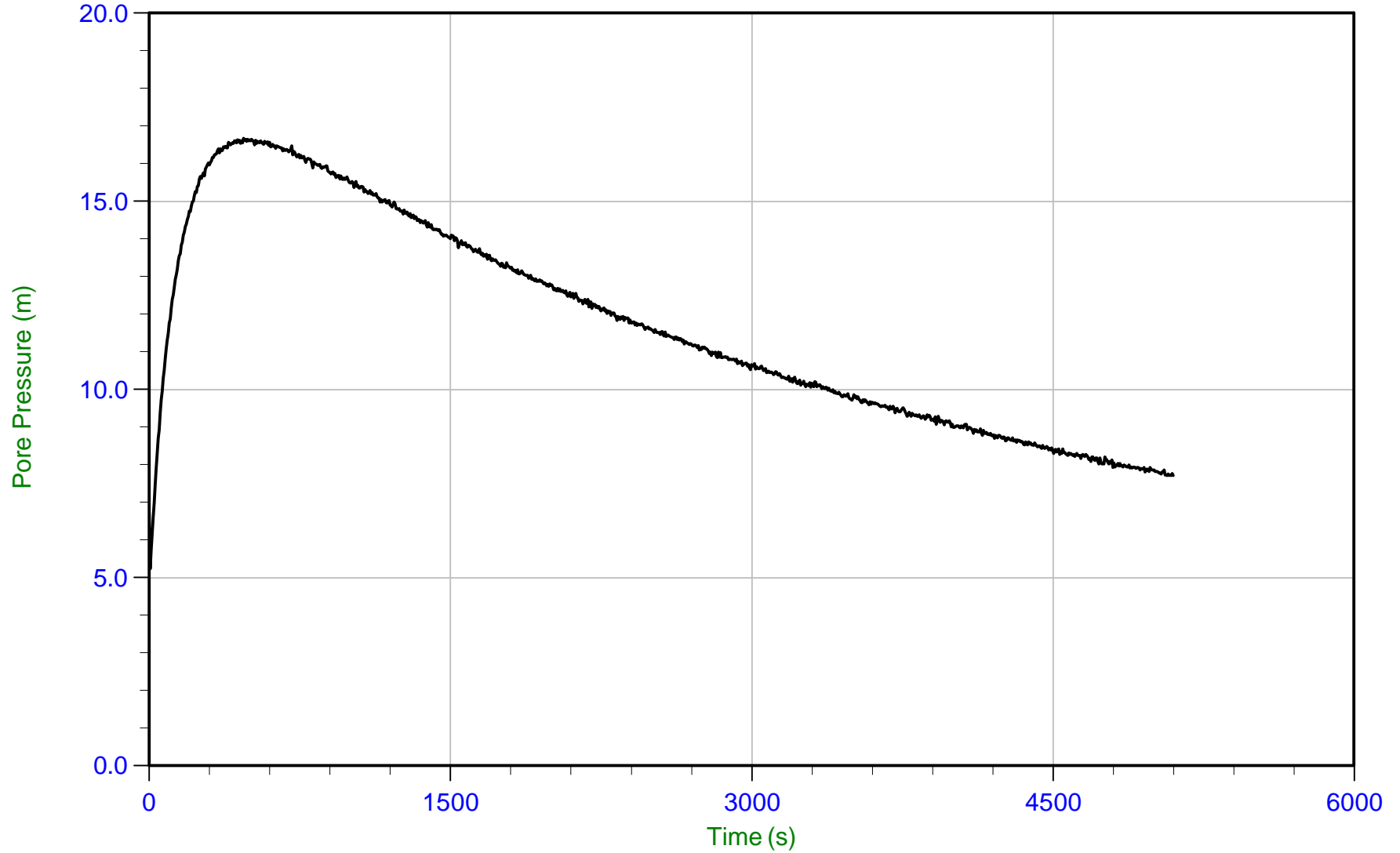
Trace Summary: Filename: 14-02091_RS21.PPF U Min: 3.7 m
Depth: 21.525 m / 70.619 ft U Max: 35.7 m
Duration: 935.0 s



Mount Polley

Job No: 14-02091
Date: 11/01/2014 08:57
Site: Mount Polley Mine, Likely, BC

Sounding: RSCPT14-21
Cone: 418:T1500F15U500
Cone Area: 15 sq cm



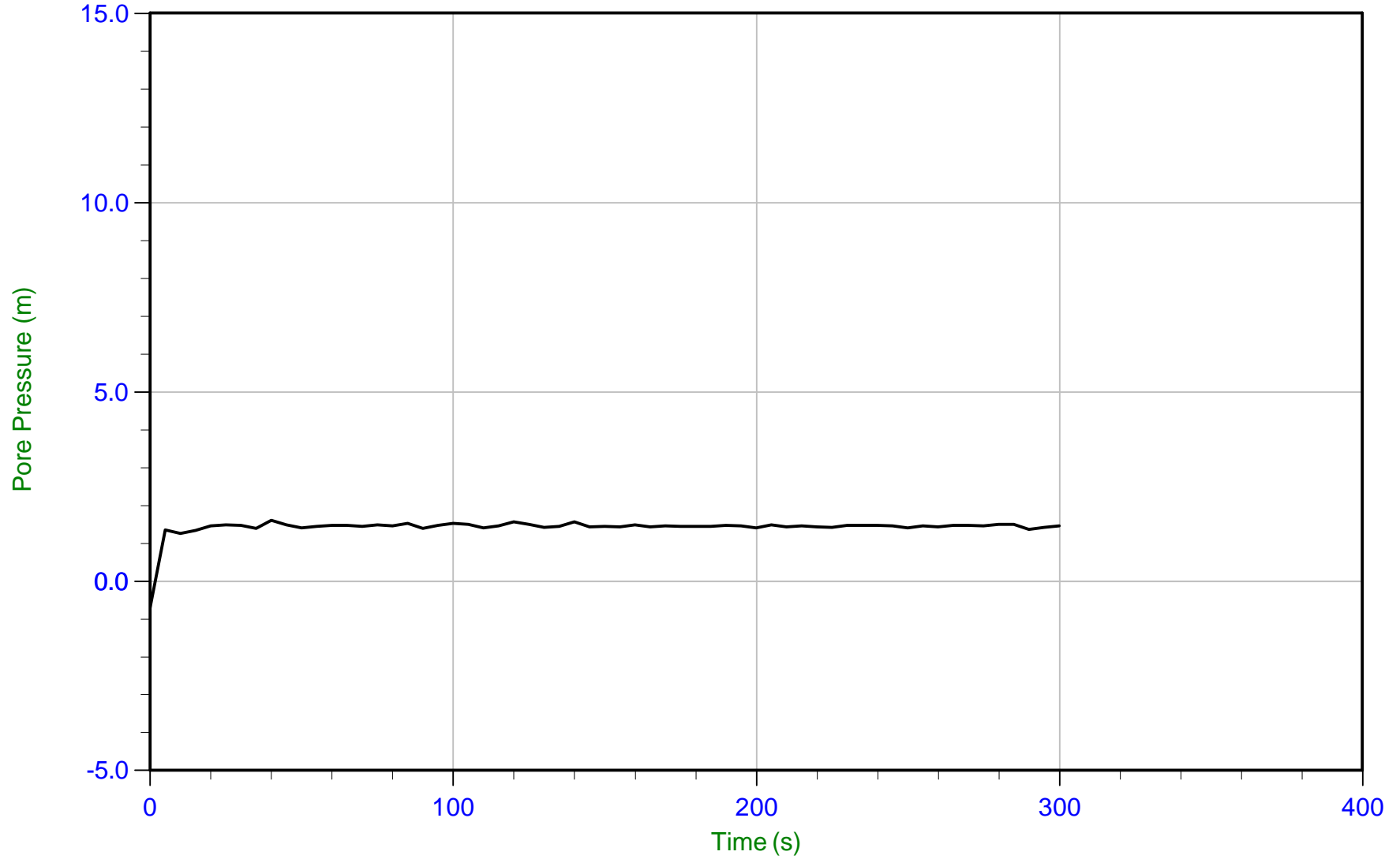
Trace Summary: Filename: 14-02091_RS21.PPF U Min: 5.2 m
Depth: 23.025 m / 75.540 ft U Max: 16.7 m
Duration: 5100.0 s



Mount Polley

Job No: 14-02091
Date: 11/01/2014 08:57
Site: Mount Polley Mine, Likely, BC

Sounding: RSCPT14-21
Cone: 418:T1500F15U500
Cone Area: 15 sq cm



Trace Summary: Filename: 14-02091_RS21.PPF U Min: -0.7 m
Depth: 25.550 m / 83.824 ft U Max: 1.6 m
Duration: 300.0 s