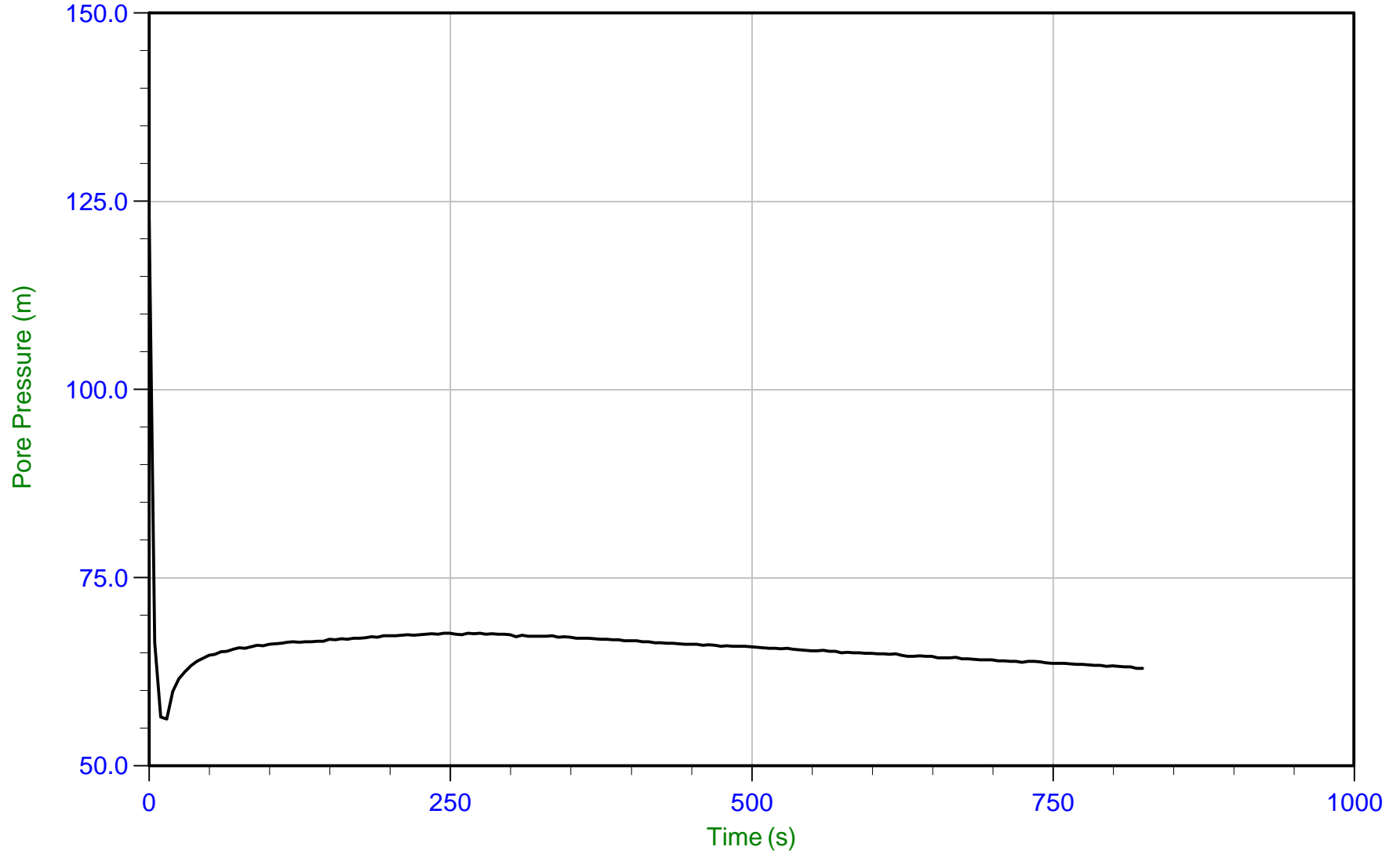




Mount Polley

Job No: 14-02091
Date: 10/23/2014 08:29
Site: Mount Polley Mine, Likely, BC

Sounding: RSCPT14-17
Cone: 418:T1500F15U500
Cone Area: 15 sq cm



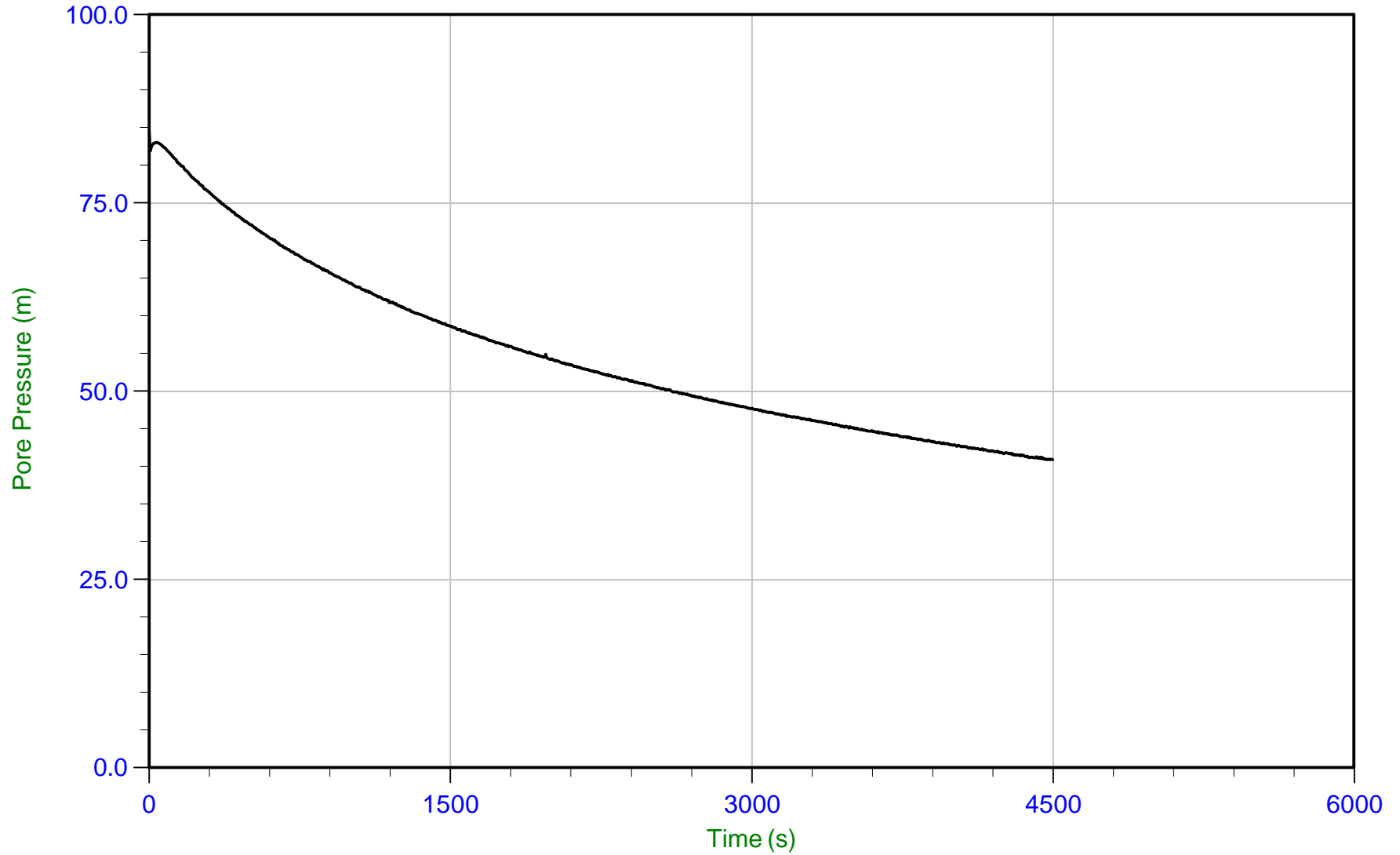
Trace Summary: Filename: 14-02091_RS17.PPF U Min: 56.2 m
Depth: 4.400 m / 14.436 ft U Max: 122.6 m
Duration: 825.0 s



Mount Polley

Job No: 14-02091
Date: 10/23/2014 08:29
Site: Mount Polley Mine, Likely, BC

Sounding: RSCPT14-17
Cone: 418:T1500F15U500
Cone Area: 15 sq cm



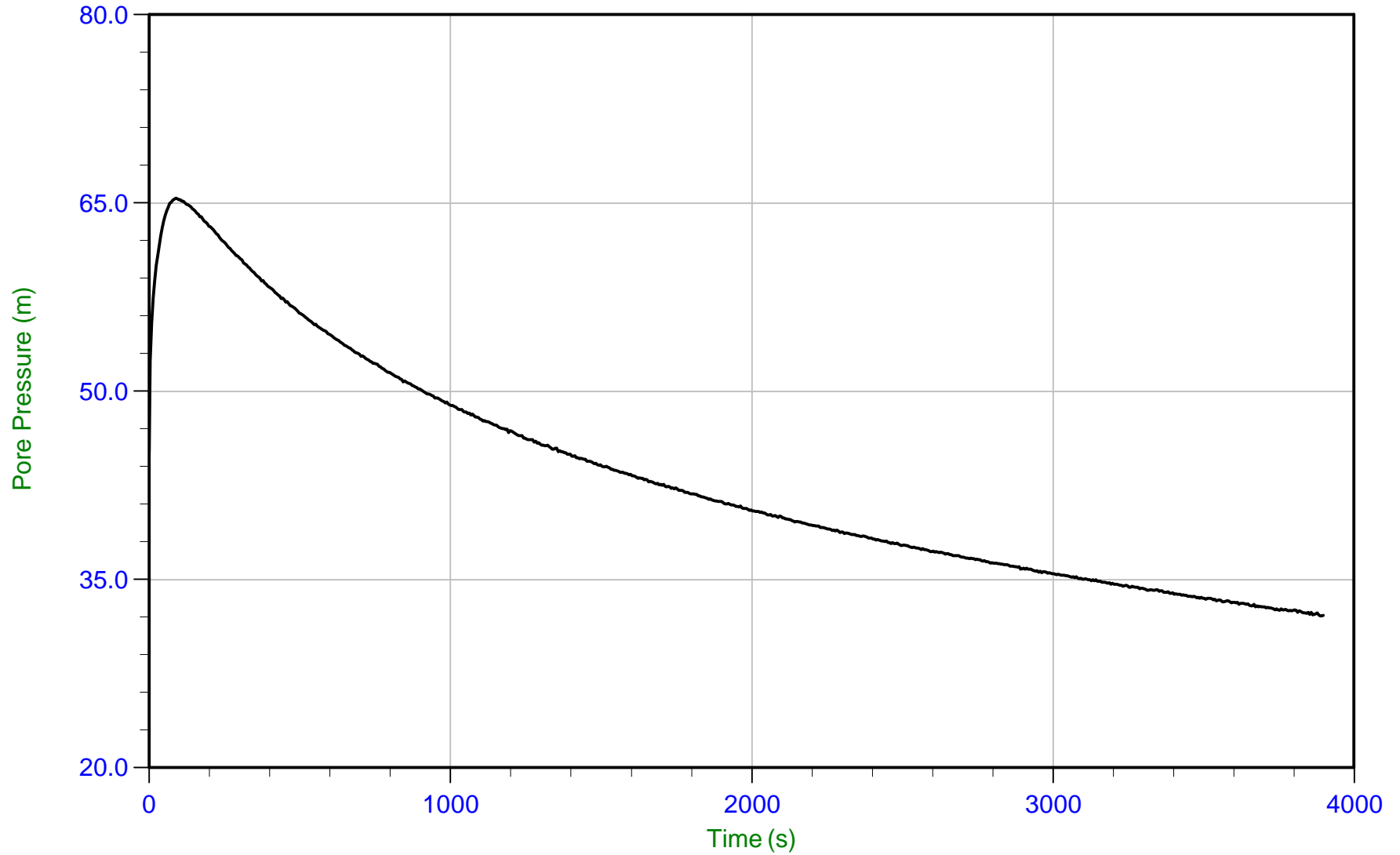
Trace Summary: Filename: 14-02091_RS17.PPF U Min: 40.9 m
Depth: 4.975 m / 16.322 ft U Max: 84.4 m
Duration: 4500.0 s



Mount Polley

Job No: 14-02091
Date: 10/23/2014 08:29
Site: Mount Polley Mine, Likely, BC

Sounding: RSCPT14-17
Cone: 418:T1500F15U500
Cone Area: 15 sq cm



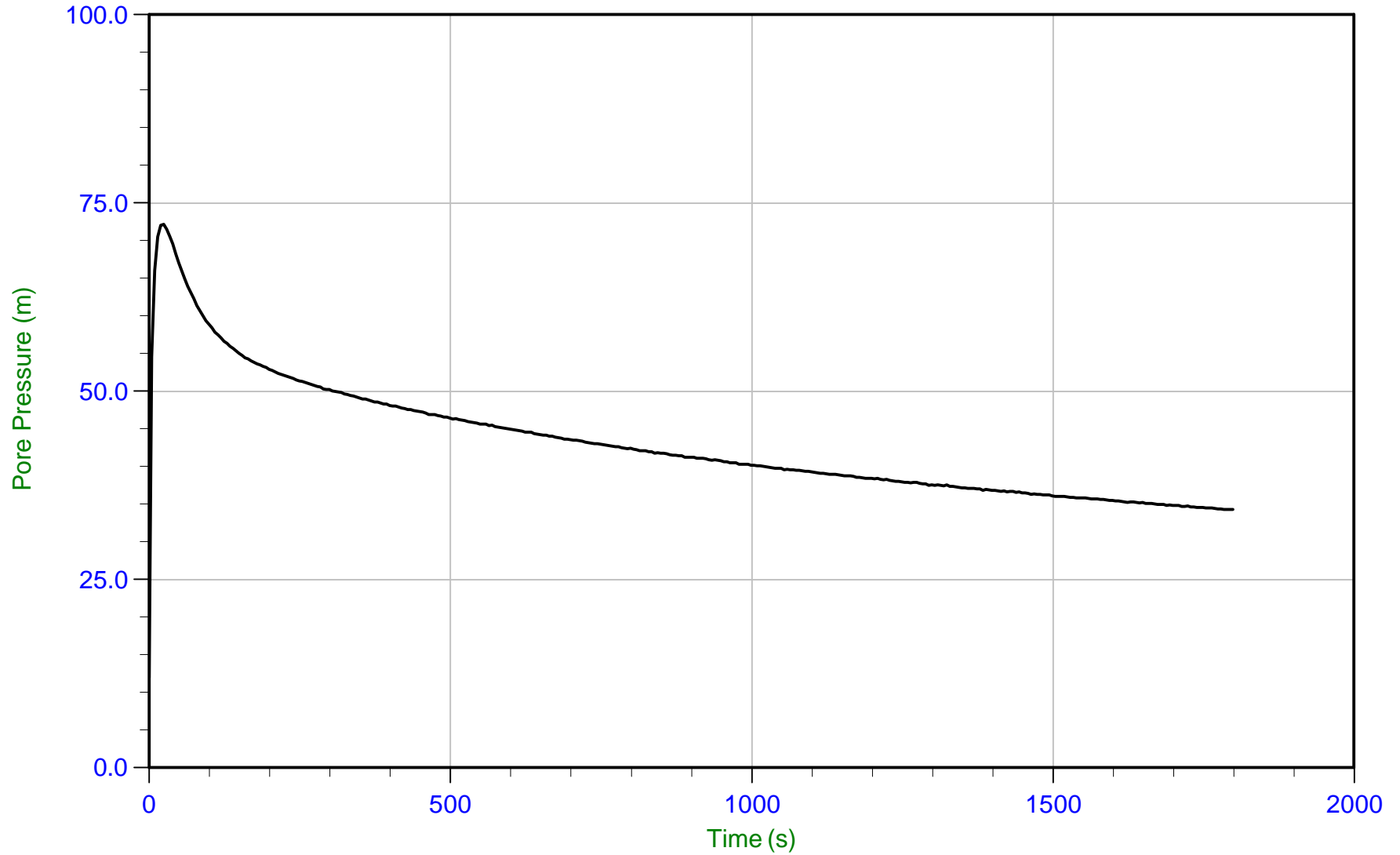
Trace Summary: Filename: 14-02091_RS17.PPF U Min: 32.1 m
Depth: 6.200 m / 20.341 ft U Max: 65.4 m
Duration: 3900.0 s



Mount Polley

Job No: 14-02091
Date: 10/23/2014 08:29
Site: Mount Polley Mine, Likely, BC

Sounding: RSCPT14-17
Cone: 418:T1500F15U500
Cone Area: 15 sq cm



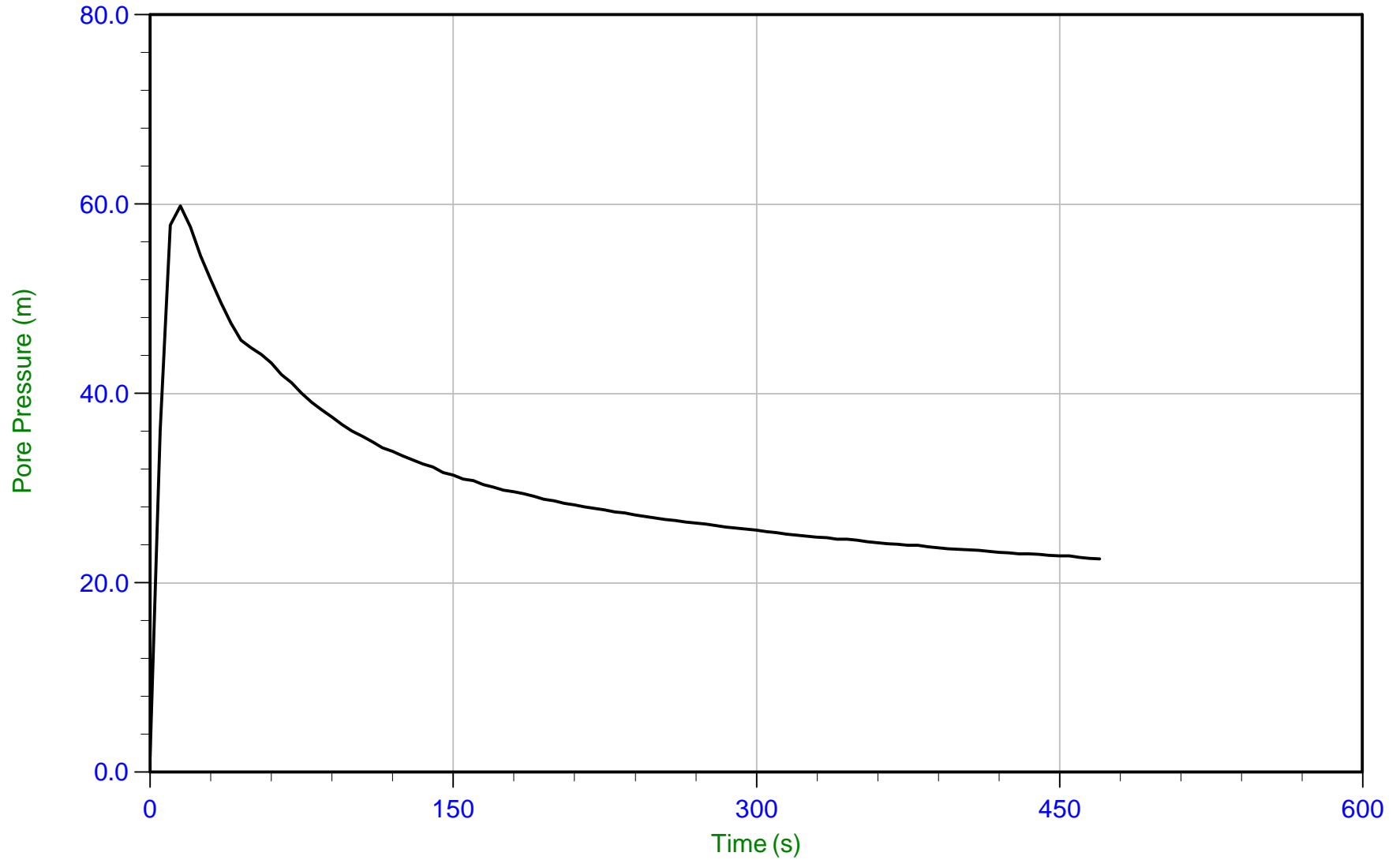
Trace Summary: Filename: 14-02091_RS17.PPF U Min: 12.0 m
Depth: 9.025 m / 29.609 ft U Max: 72.2 m
Duration: 1800.0 s



Mount Polley

Job No: 14-02091
Date: 10/23/2014 08:29
Site: Mount Polley Mine, Likely, BC

Sounding: RSCPT14-17
Cone: 418:T1500F15U500
Cone Area: 15 sq cm



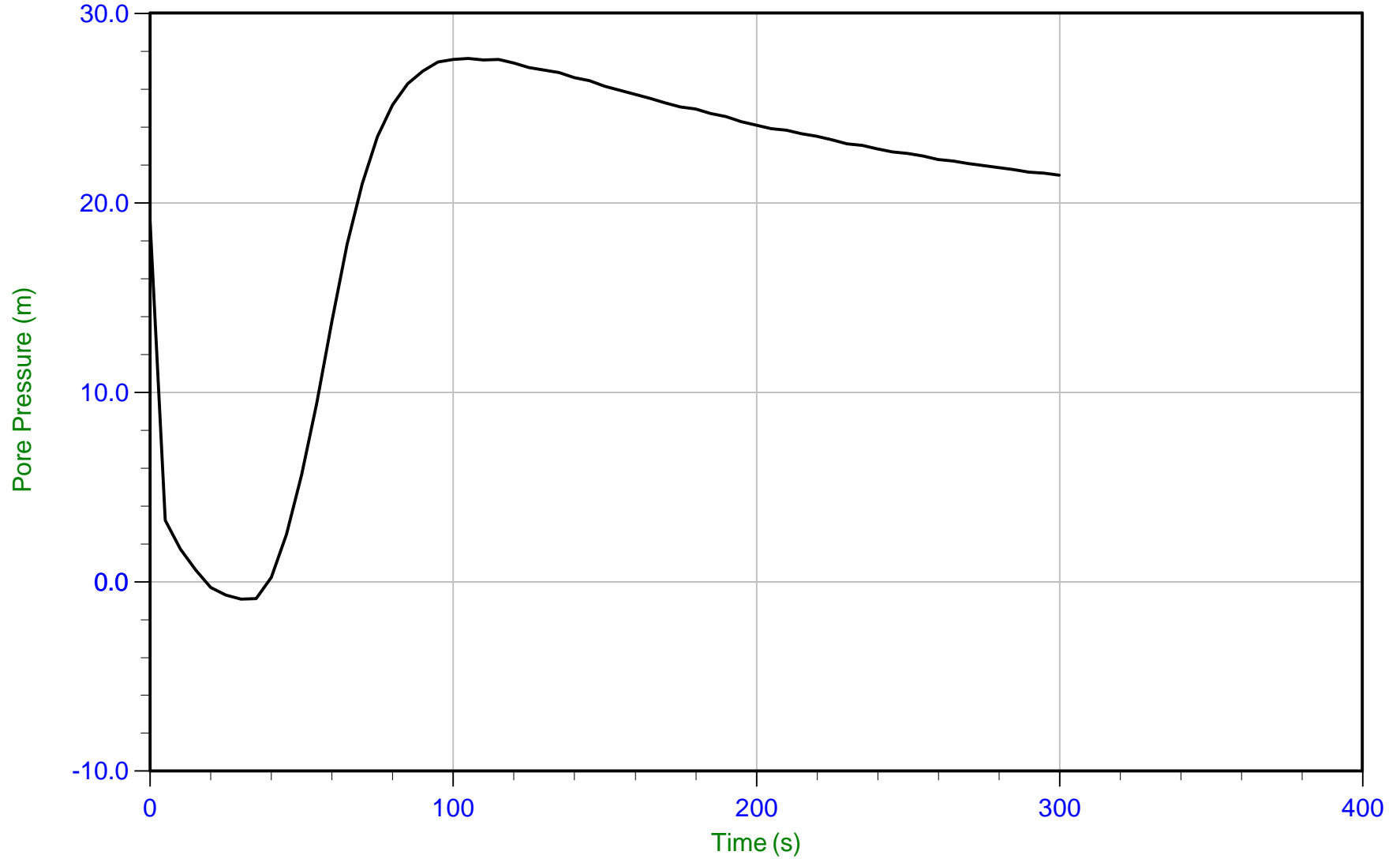
Trace Summary: Filename: 14-02091_RS17.PPF U Min: 1.7 m
Depth: 11.175 m / 36.663 ft U Max: 59.8 m
Duration: 470.0 s



Mount Polley

Job No: 14-02091
Date: 10/23/2014 08:29
Site: Mount Polley Mine, Likely, BC

Sounding: RSCPT14-17
Cone: 418:T1500F15U500
Cone Area: 15 sq cm



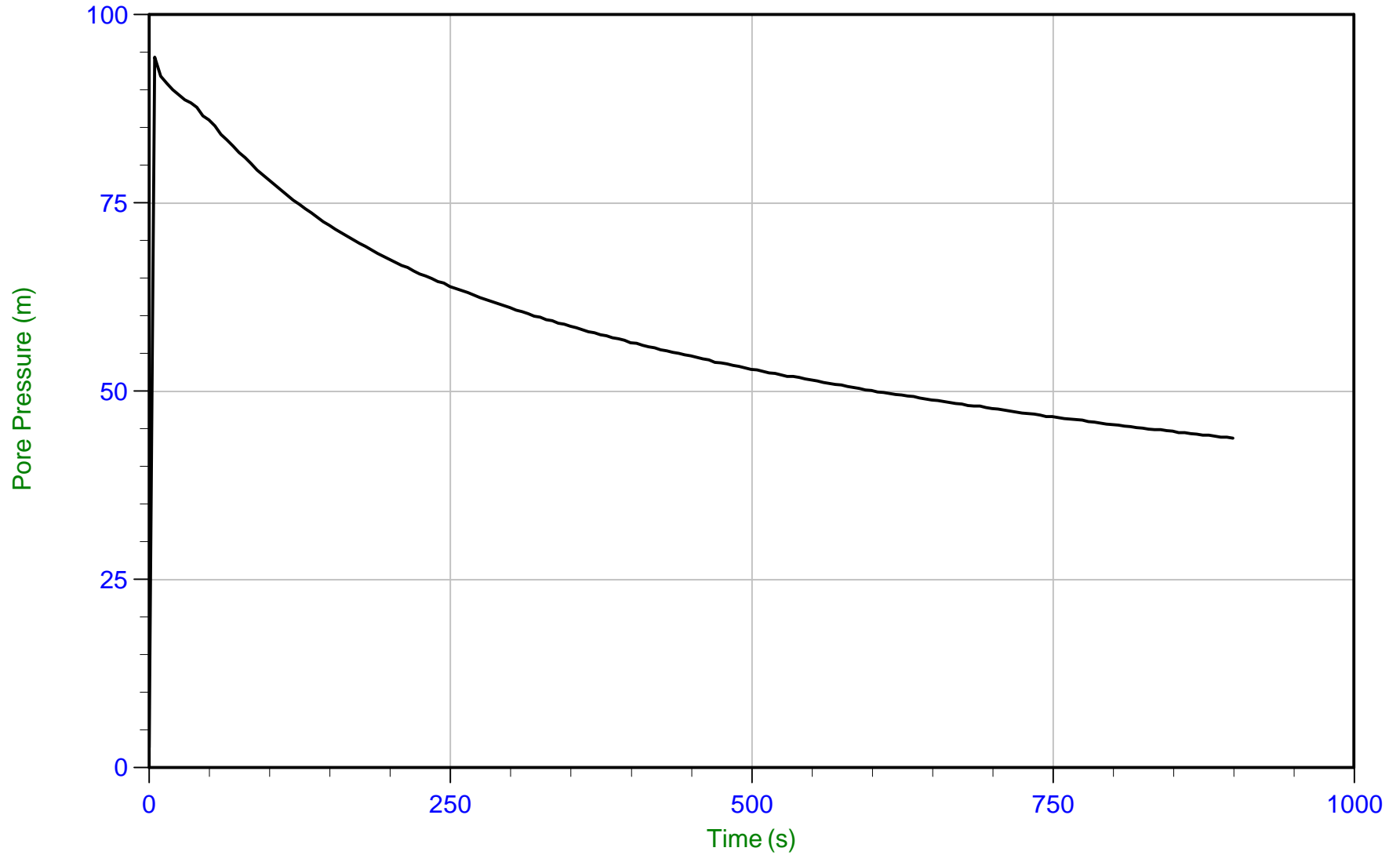
Trace Summary: Filename: 14-02091_RS17.PPF U Min: -0.9 m
Depth: 11.275 m / 36.991 ft U Max: 27.6 m
Duration: 300.0 s



Mount Polley

Job No: 14-02091
Date: 10/23/2014 08:29
Site: Mount Polley Mine, Likely, BC

Sounding: RSCPT14-17
Cone: 418:T1500F15U500
Cone Area: 15 sq cm



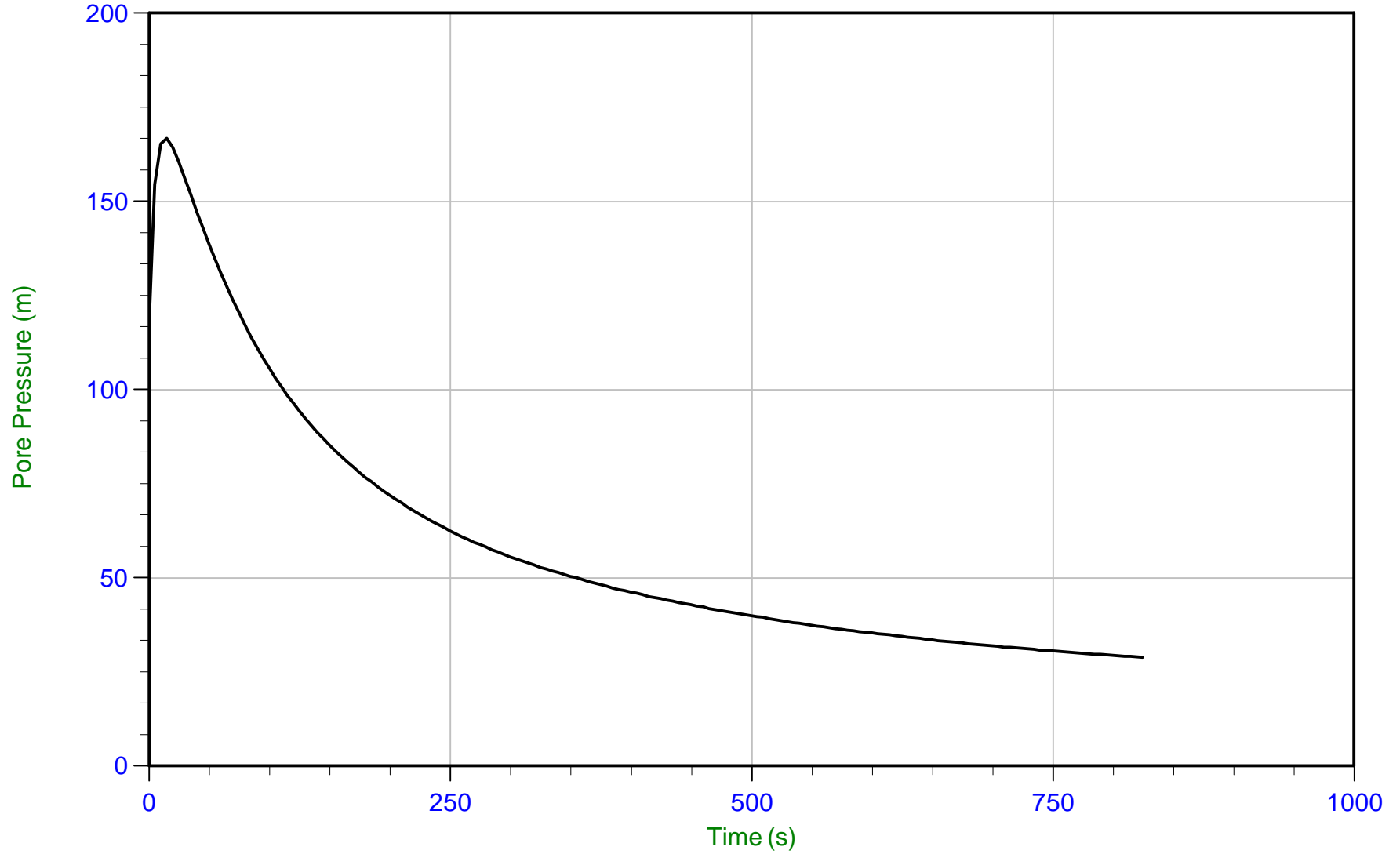
Trace Summary: Filename: 14-02091_RS17.PPF U Min: 2.7 m
Depth: 12.500 m / 41.010 ft U Max: 94.4 m
Duration: 900.0 s



Mount Polley

Job No: 14-02091
Date: 10/23/2014 08:29
Site: Mount Polley Mine, Likely, BC

Sounding: RSCPT14-17
Cone: 418:T1500F15U500
Cone Area: 15 sq cm



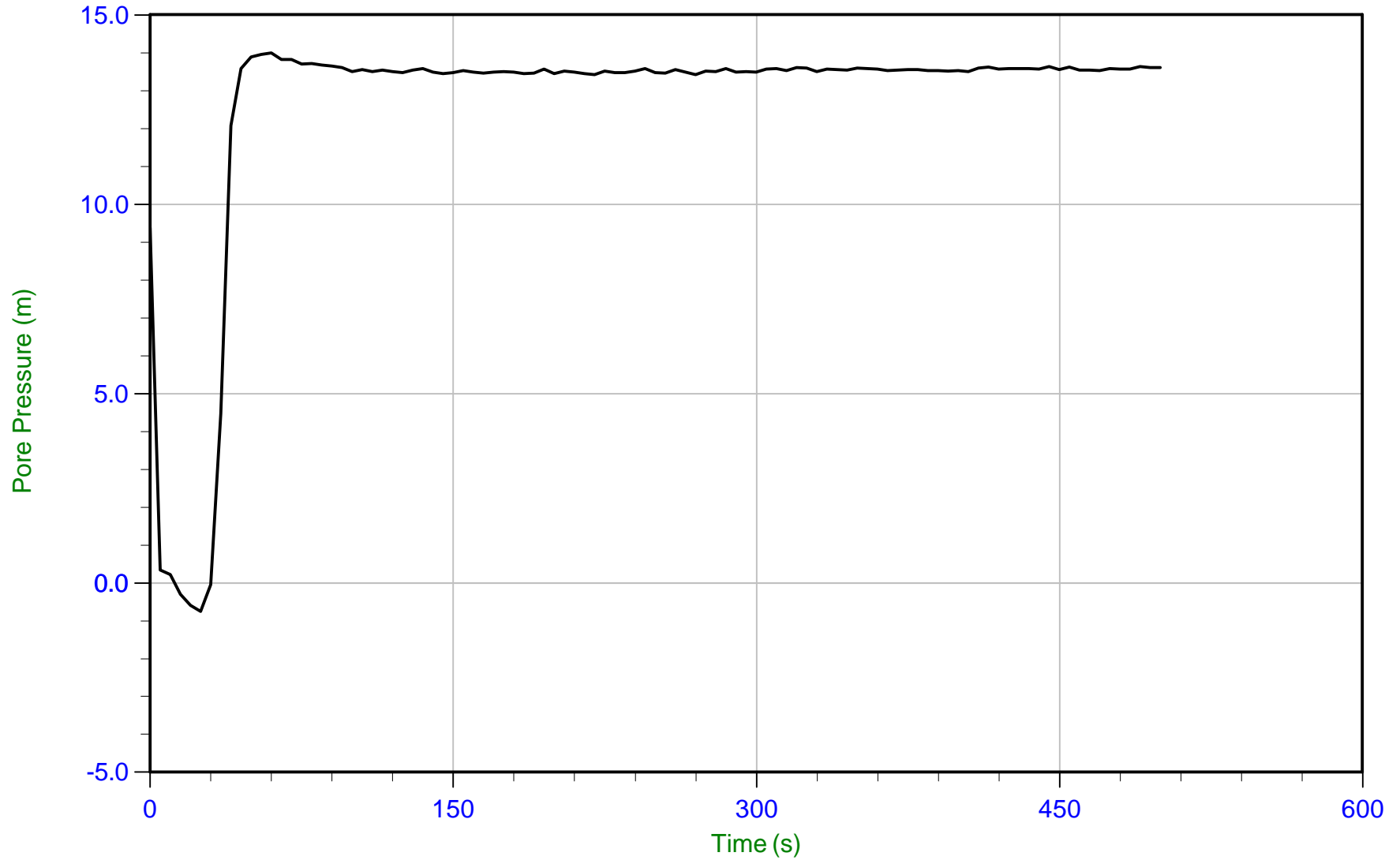
Trace Summary: Filename: 14-02091_RS17.PPF U Min: 28.8 m
Depth: 12.825 m / 42.076 ft U Max: 166.7 m
Duration: 825.0 s



Mount Polley

Job No: 14-02091
Date: 10/23/2014 08:29
Site: Mount Polley Mine, Likely, BC

Sounding: RSCPT14-17
Cone: 418:T1500F15U500
Cone Area: 15 sq cm



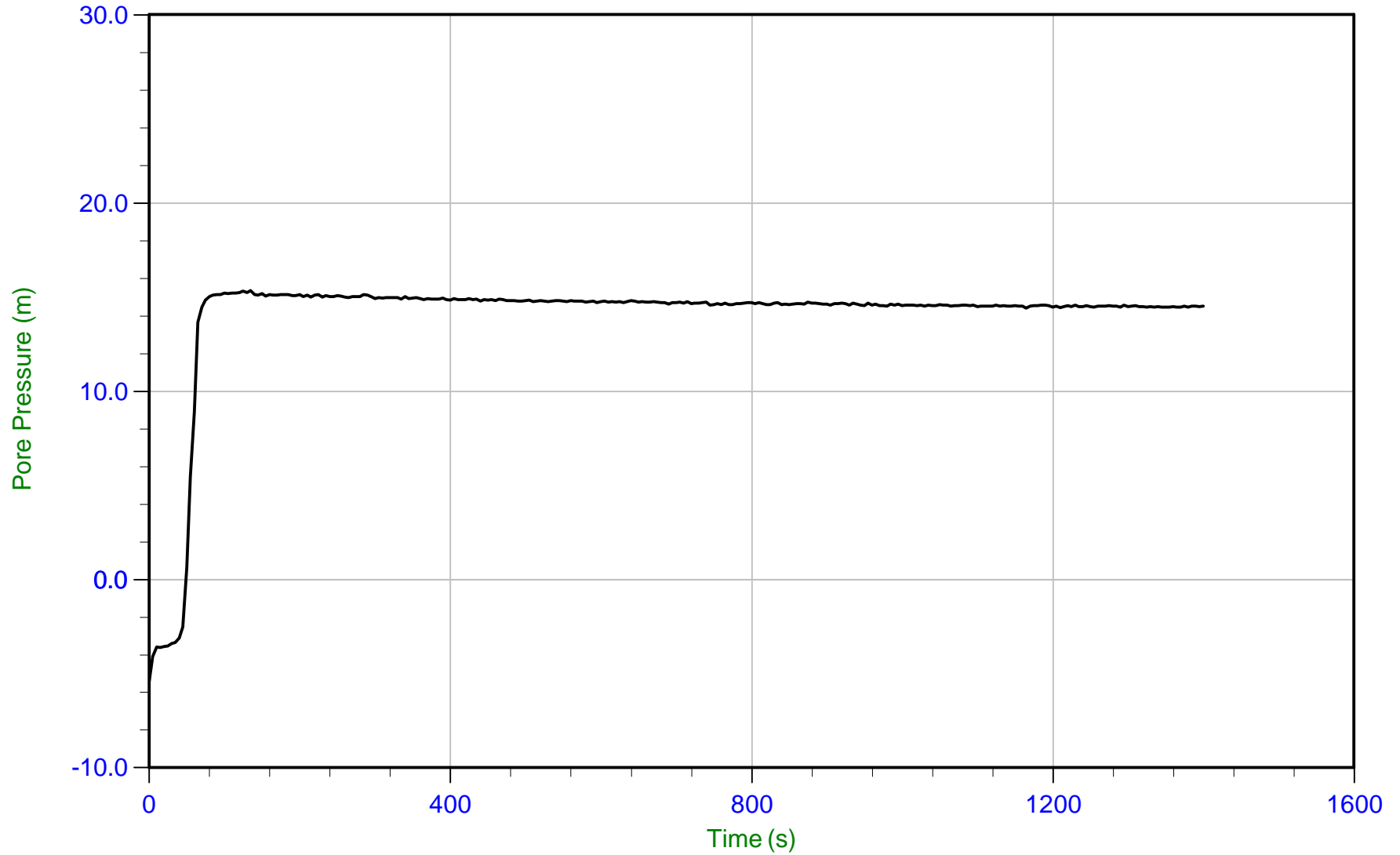
Trace Summary: Filename: 14-02091_RS17.PPF U Min: -0.7 m
Depth: 13.375 m / 43.881 ft U Max: 14.0 m
Duration: 500.0 s



Mount Polley

Job No: 14-02091
Date: 10/23/2014 08:29
Site: Mount Polley Mine, Likely, BC

Sounding: RSCPT14-17
Cone: 418:T1500F15U500
Cone Area: 15 sq cm



Trace Summary: Filename: 14-02091_RS17.PPF U Min: -5.4 m
Depth: 13.950 m / 45.767 ft U Max: 15.3 m
Duration: 1400.0 s