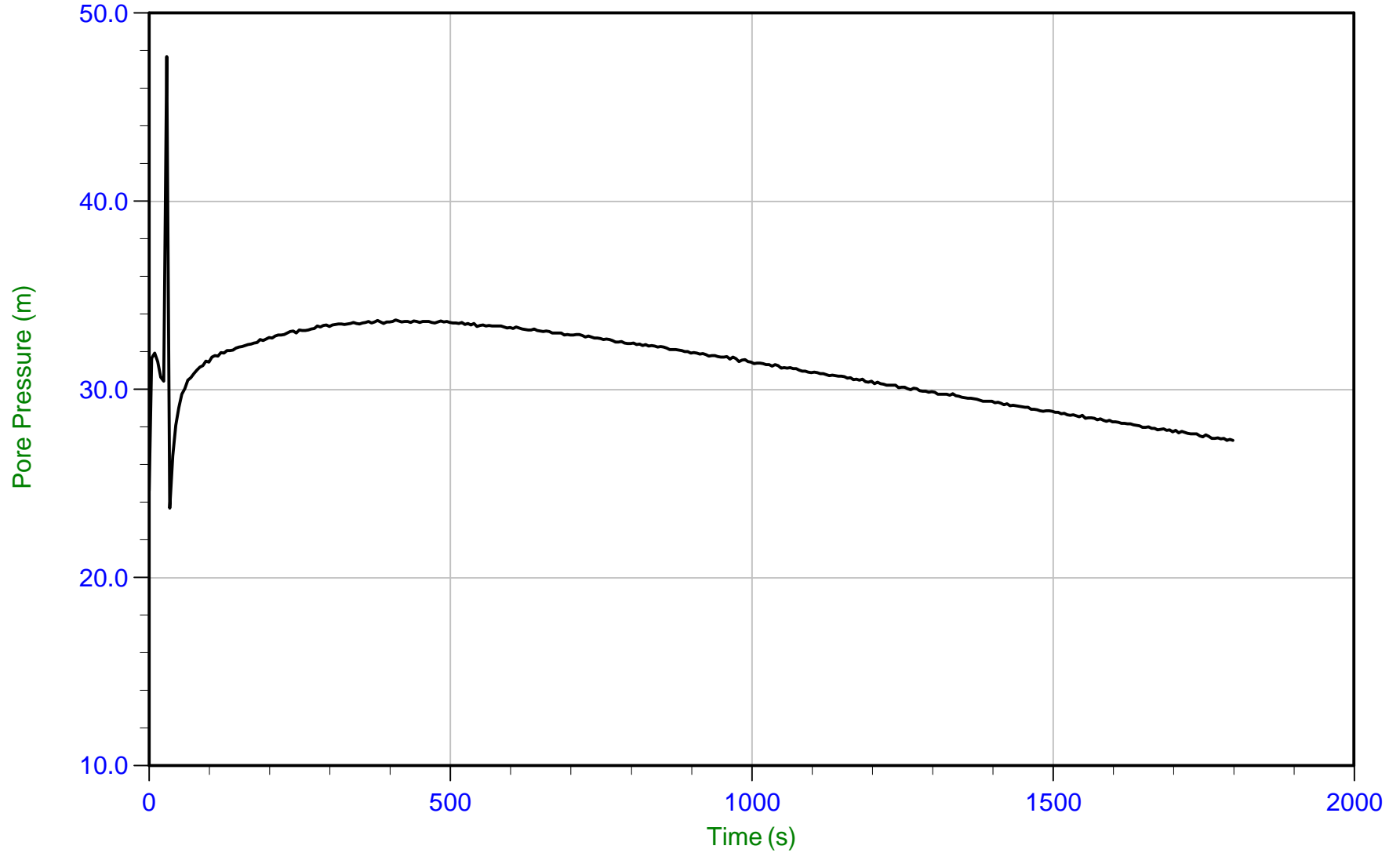




Mount Polley

Job No: 14-02091
Date: 10/17/2014 12:58
Site: Mount Polley Mine, Likely, BC

Sounding: RSCPT14-14
Cone: 418:T1500F15U500
Cone Area: 15 sq cm



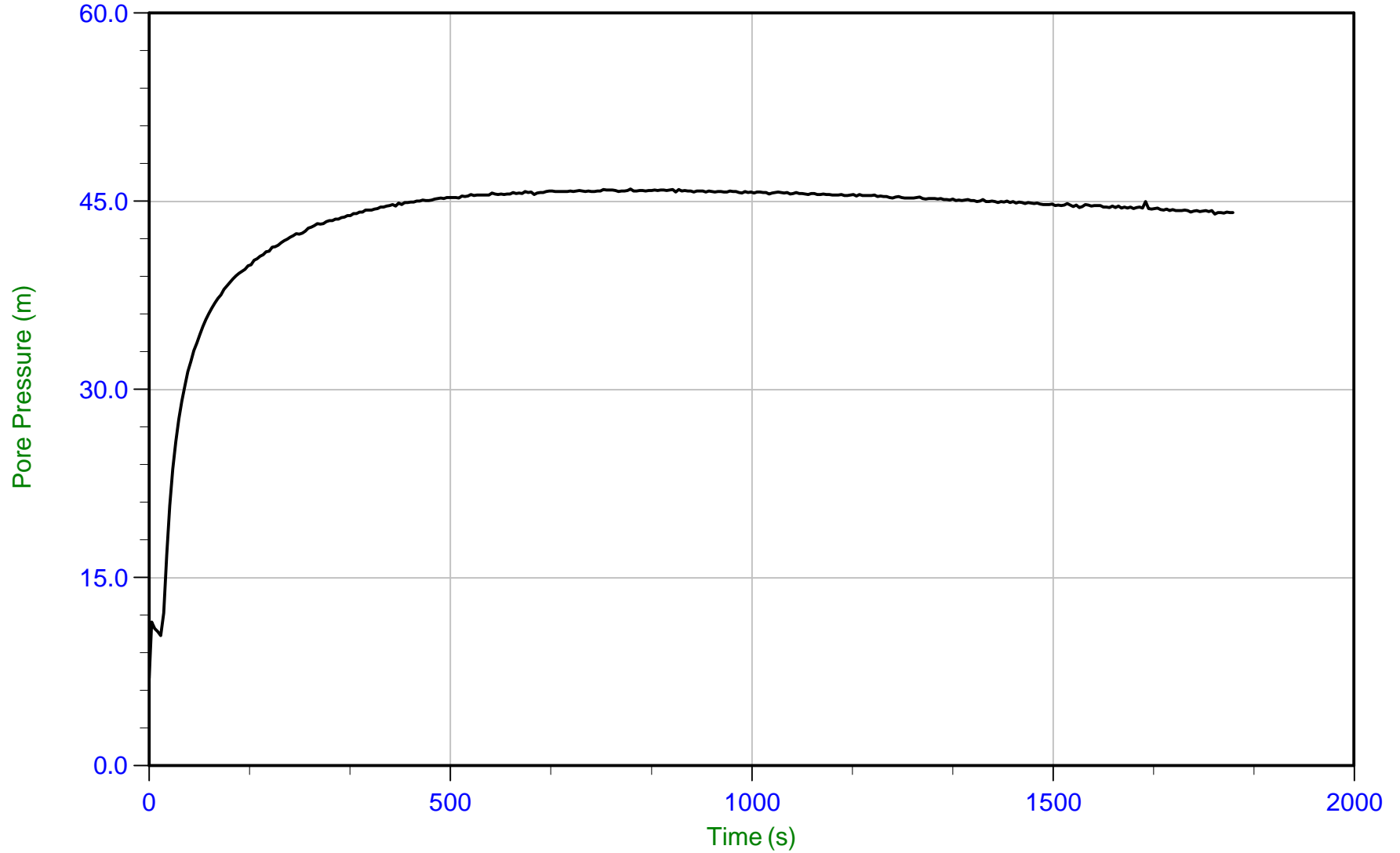
Trace Summary: Filename: 14-02091_RS14.PPF U Min: 23.7 m
Depth: 3.950 m / 12.959 ft U Max: 47.7 m
Duration: 1800.0 s



Mount Polley

Job No: 14-02091
Date: 10/17/2014 12:58
Site: Mount Polley Mine, Likely, BC

Sounding: RSCPT14-14
Cone: 418:T1500F15U500
Cone Area: 15 sq cm



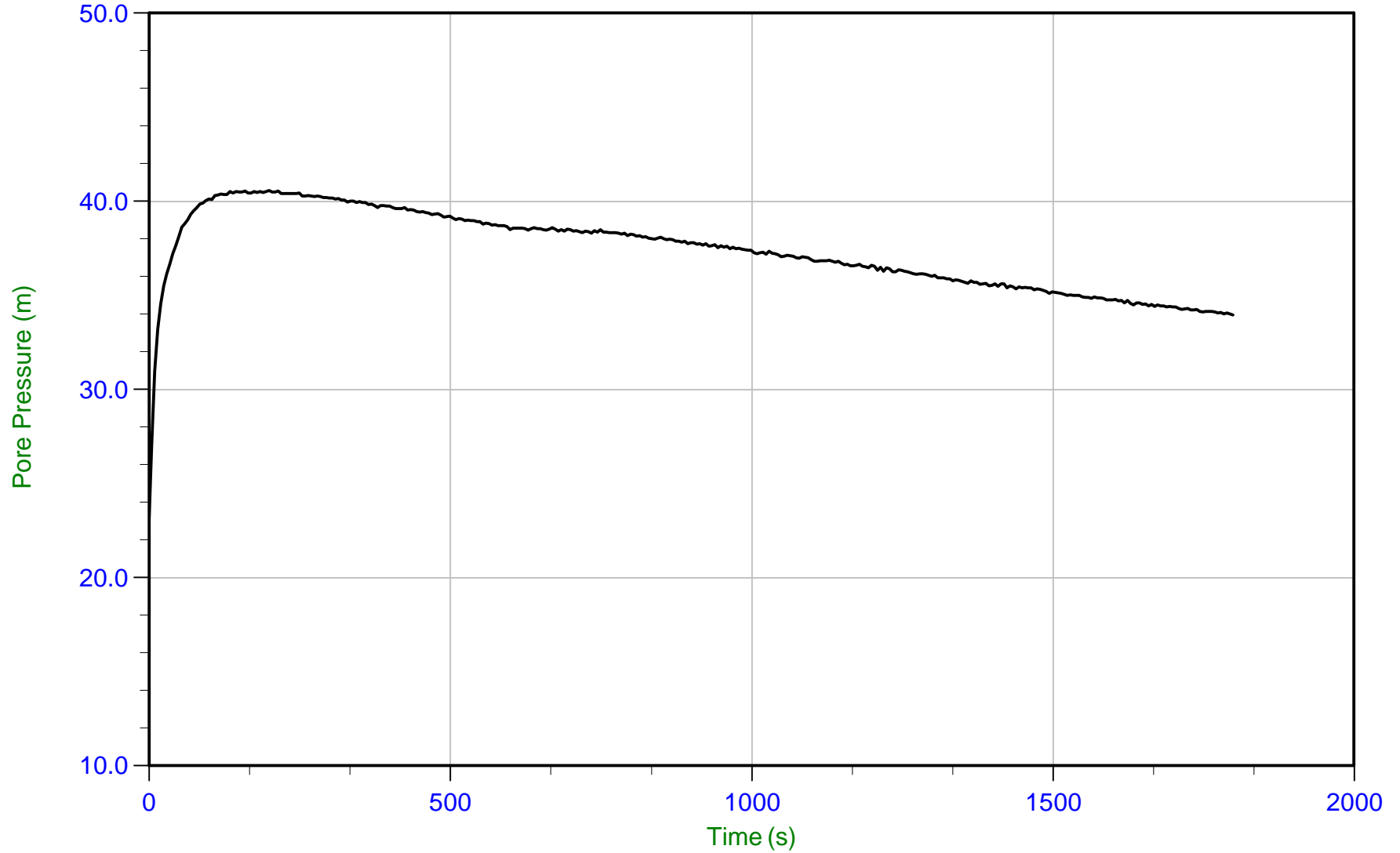
Trace Summary: Filename: 14-02091_RS14.PPF U Min: 7.0 m
Depth: 6.000 m / 19.685 ft U Max: 46.0 m
Duration: 1800.0 s



Mount Polley

Job No: 14-02091
Date: 10/17/2014 12:58
Site: Mount Polley Mine, Likely, BC

Sounding: RSCPT14-14
Cone: 418:T1500F15U500
Cone Area: 15 sq cm



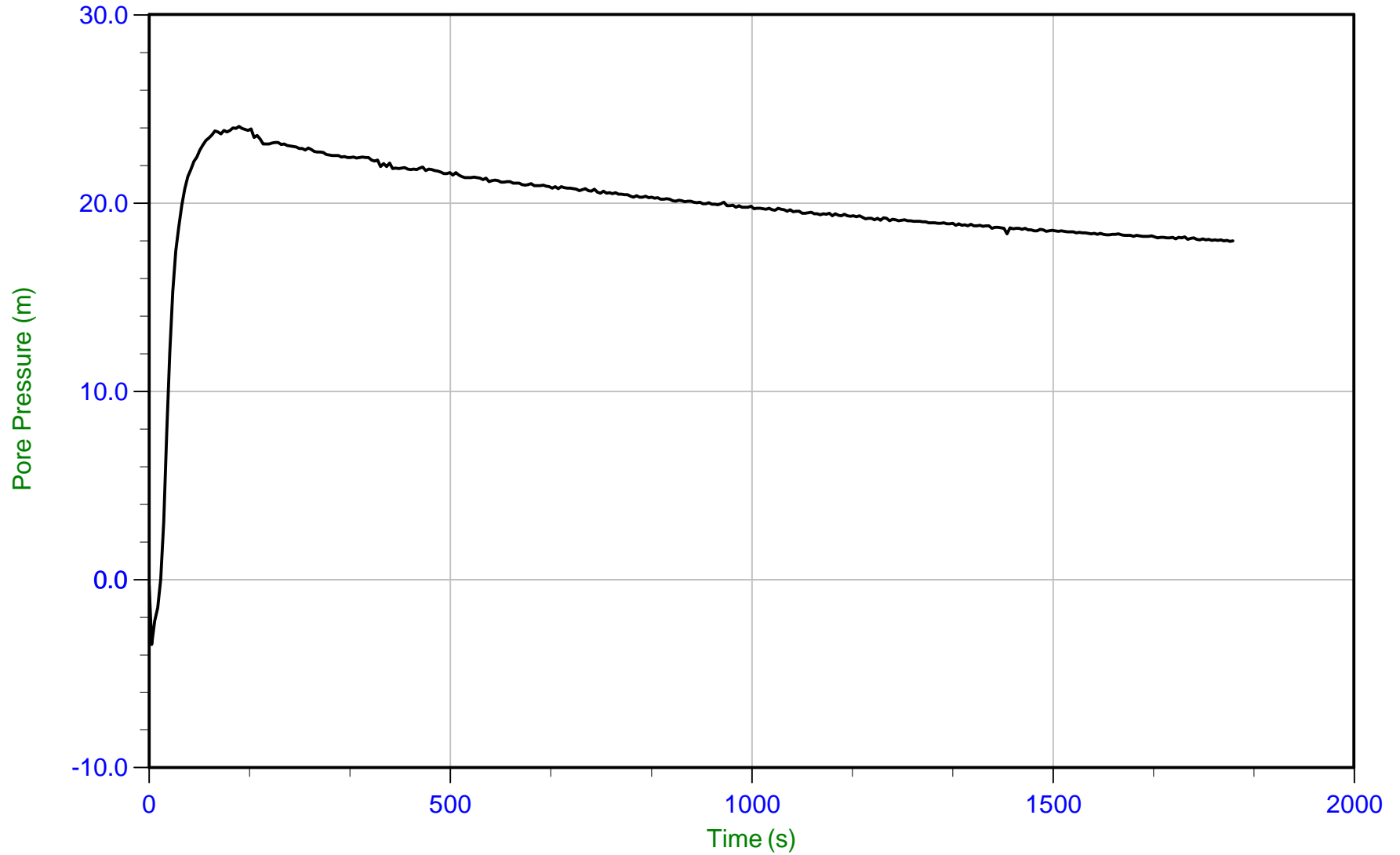
Trace Summary: Filename: 14-02091_RS14.PPF U Min: 23.2 m
Depth: 8.025 m / 26.328 ft U Max: 40.6 m
Duration: 1800.0 s



Mount Polley

Job No: 14-02091
Date: 10/17/2014 12:58
Site: Mount Polley Mine, Likely, BC

Sounding: RSCPT14-14
Cone: 418:T1500F15U500
Cone Area: 15 sq cm



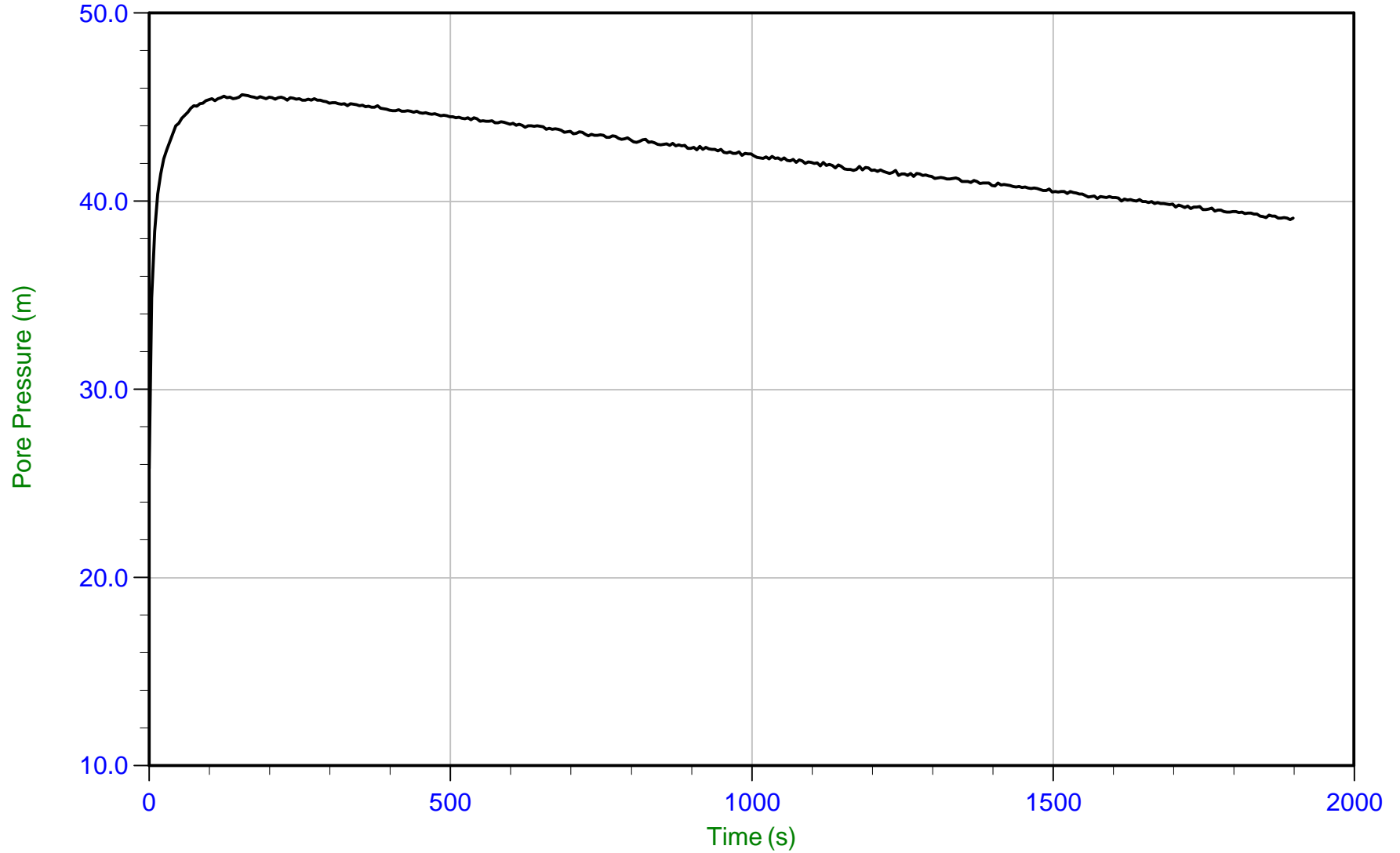
Trace Summary: Filename: 14-02091_RS14.PPF U Min: -3.5 m
Depth: 9.500 m / 31.168 ft U Max: 24.1 m
Duration: 1800.0 s



Mount Polley

Job No: 14-02091
Date: 10/17/2014 12:58
Site: Mount Polley Mine, Likely, BC

Sounding: RSCPT14-14
Cone: 418:T1500F15U500
Cone Area: 15 sq cm



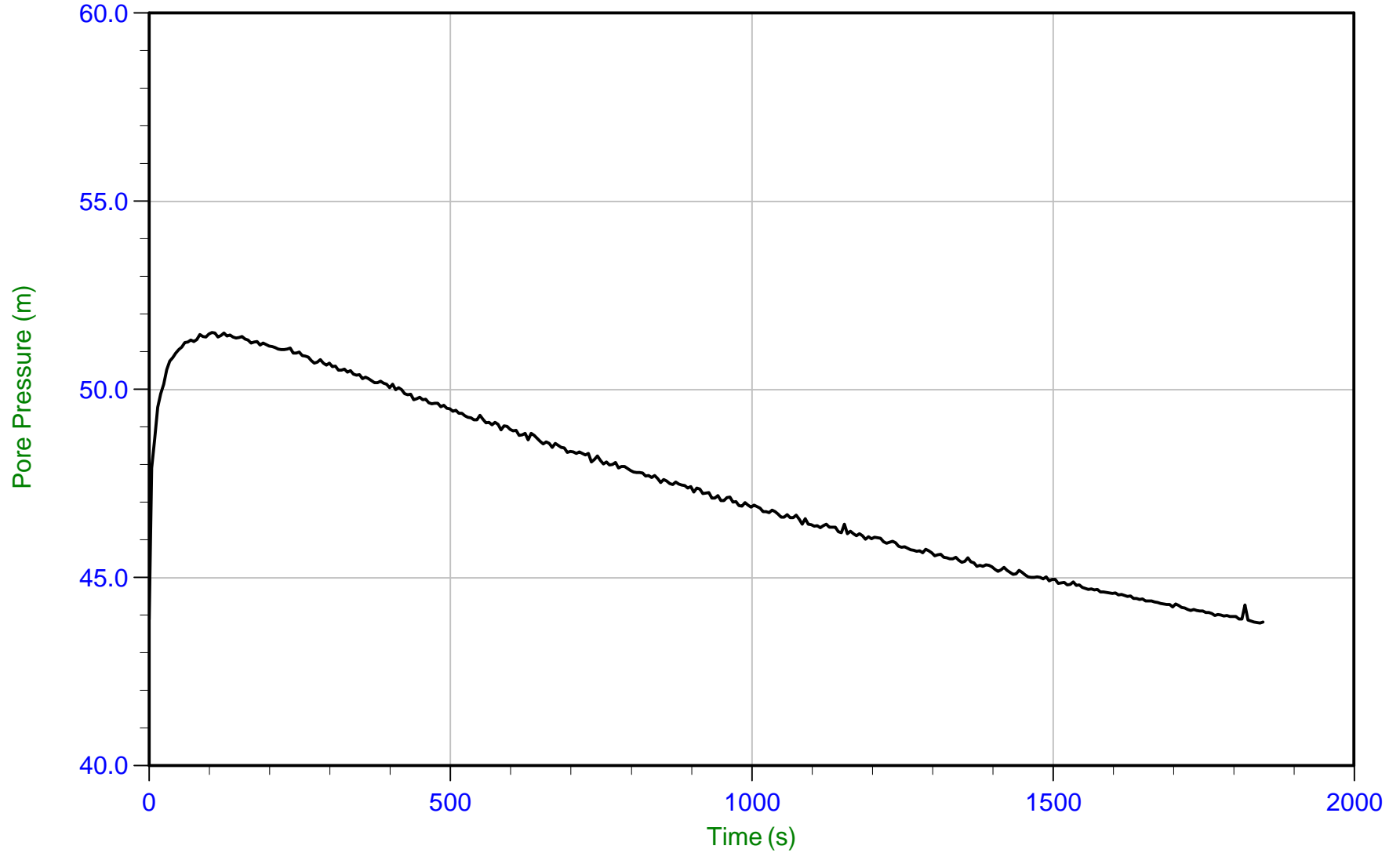
Trace Summary: Filename: 14-02091_RS14.PPF U Min: 25.8 m
Depth: 9.950 m / 32.644 ft U Max: 45.7 m
Duration: 1900.0 s



Mount Polley

Job No: 14-02091
Date: 10/17/2014 12:58
Site: Mount Polley Mine, Likely, BC

Sounding: RSCPT14-14
Cone: 418:T1500F15U500
Cone Area: 15 sq cm



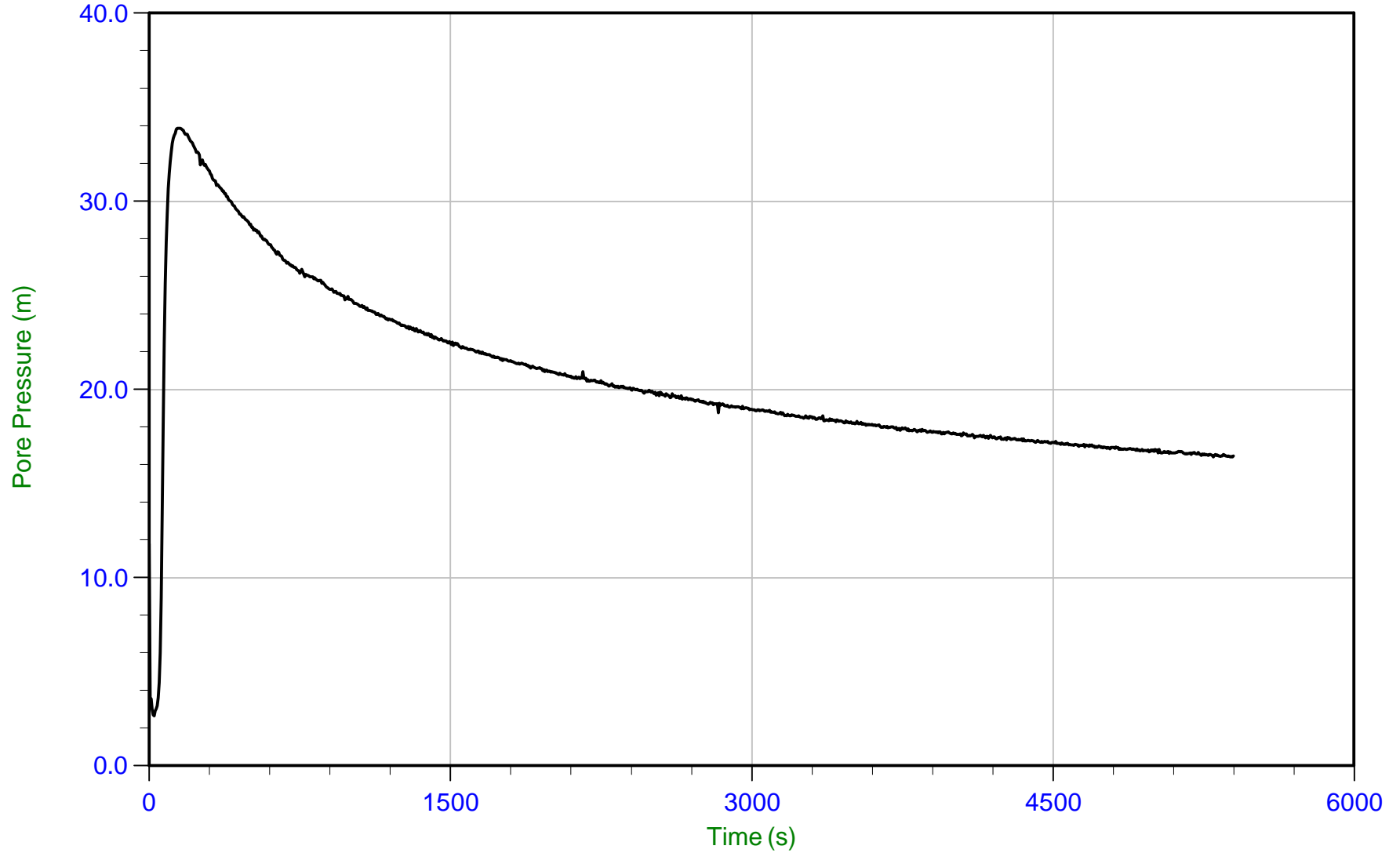
Trace Summary: Filename: 14-02091_RS14.PPF U Min: 43.8 m
Depth: 10.450 m / 34.284 ft U Max: 51.5 m
Duration: 1850.0 s



Mount Polley

Job No: 14-02091
Date: 10/17/2014 12:58
Site: Mount Polley Mine, Likely, BC

Sounding: RSCPT14-14
Cone: 418:T1500F15U500
Cone Area: 15 sq cm



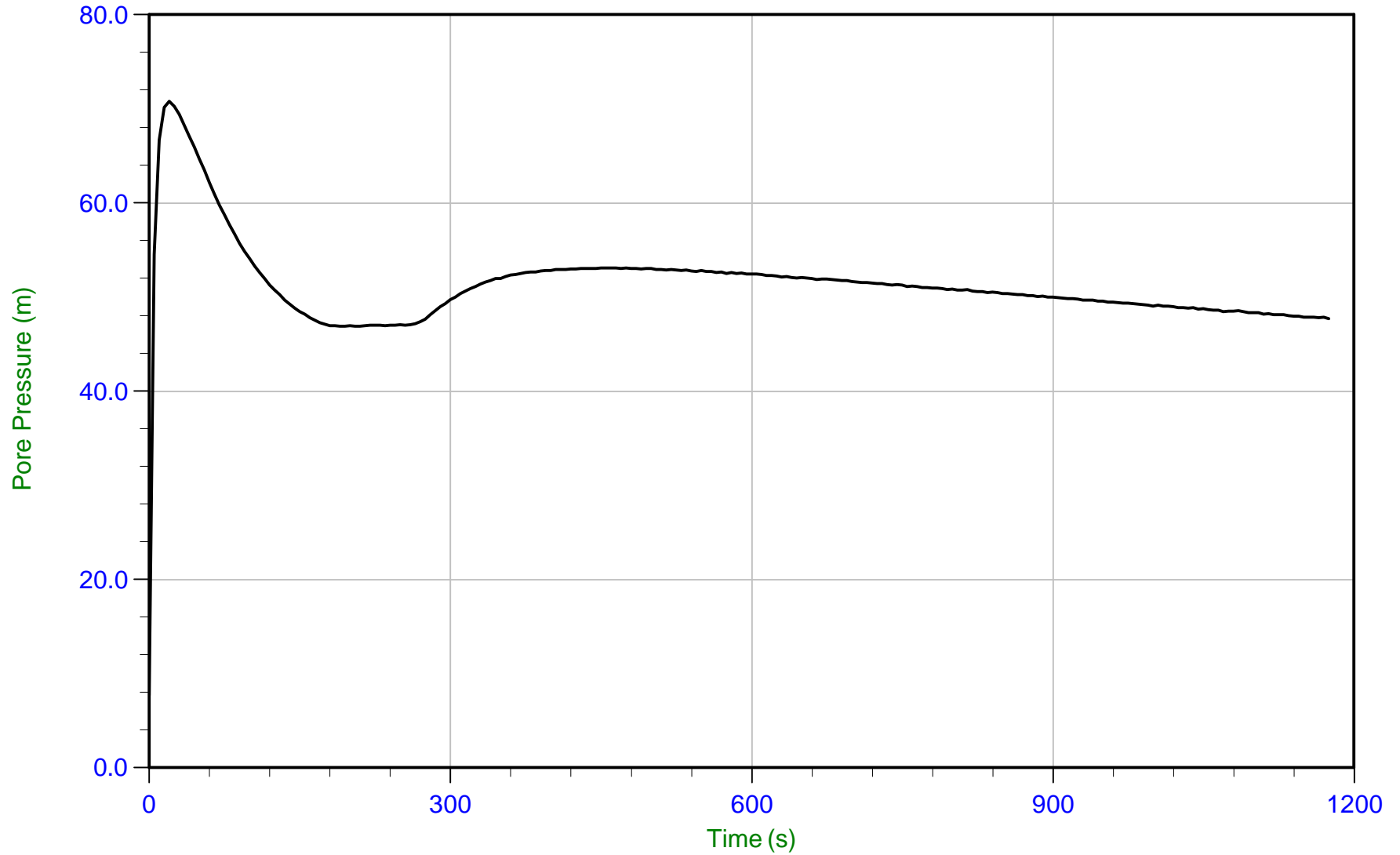
Trace Summary: Filename: 14-02091_RS14.PPF U Min: 2.6 m
Depth: 11.000 m / 36.089 ft U Max: 33.9 m
Duration: 5400.0 s



Mount Polley

Job No: 14-02091
Date: 10/17/2014 12:58
Site: Mount Polley Mine, Likely, BC

Sounding: RSCPT14-14
Cone: 418:T1500F15U500
Cone Area: 15 sq cm



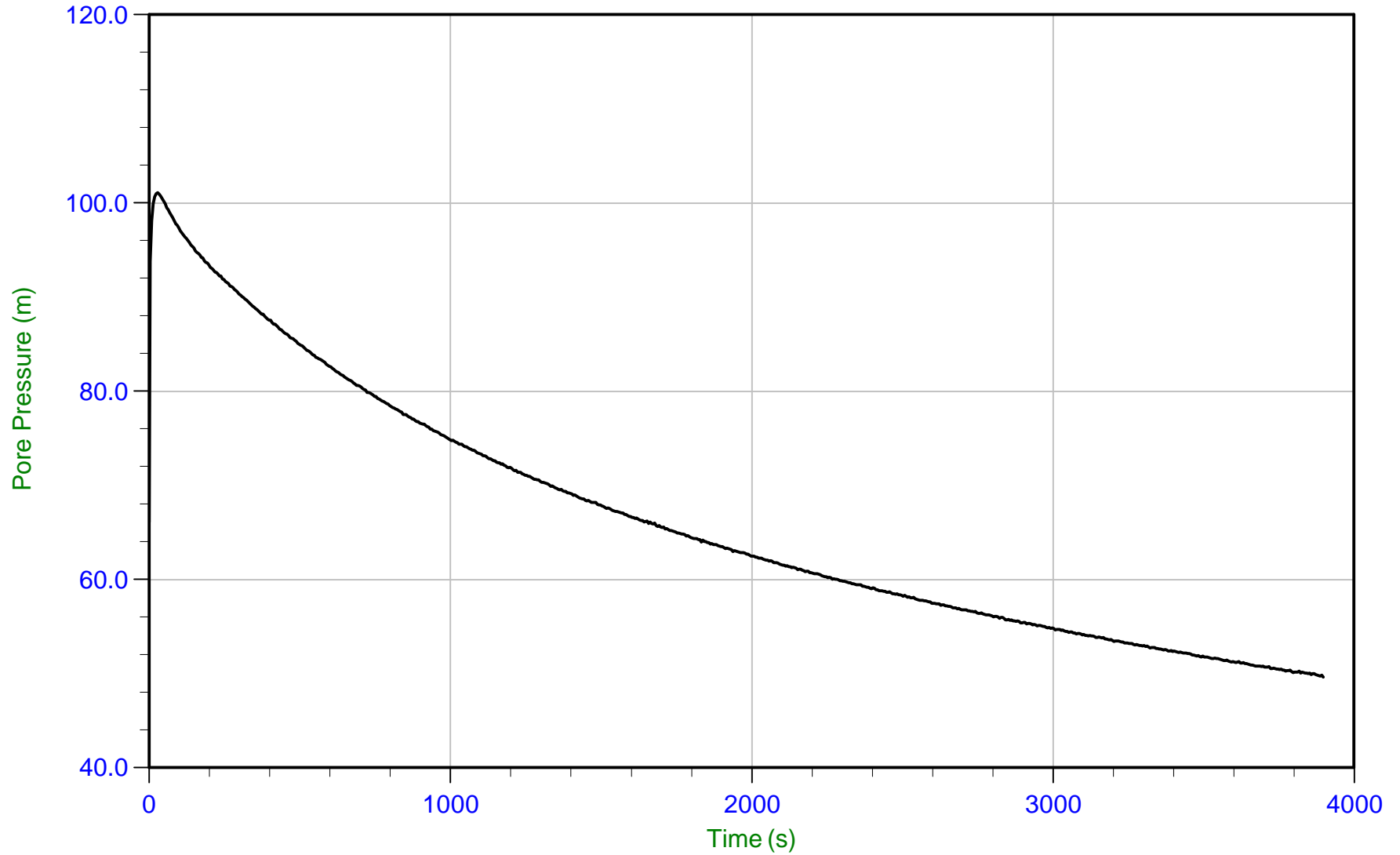
Trace Summary: Filename: 14-02091_RS14.PPF U Min: 7.7 m
Depth: 12.200 m / 40.026 ft U Max: 70.8 m
Duration: 1175.0 s



Mount Polley

Job No: 14-02091
Date: 10/17/2014 12:58
Site: Mount Polley Mine, Likely, BC

Sounding: RSCPT14-14
Cone: 418:T1500F15U500
Cone Area: 15 sq cm



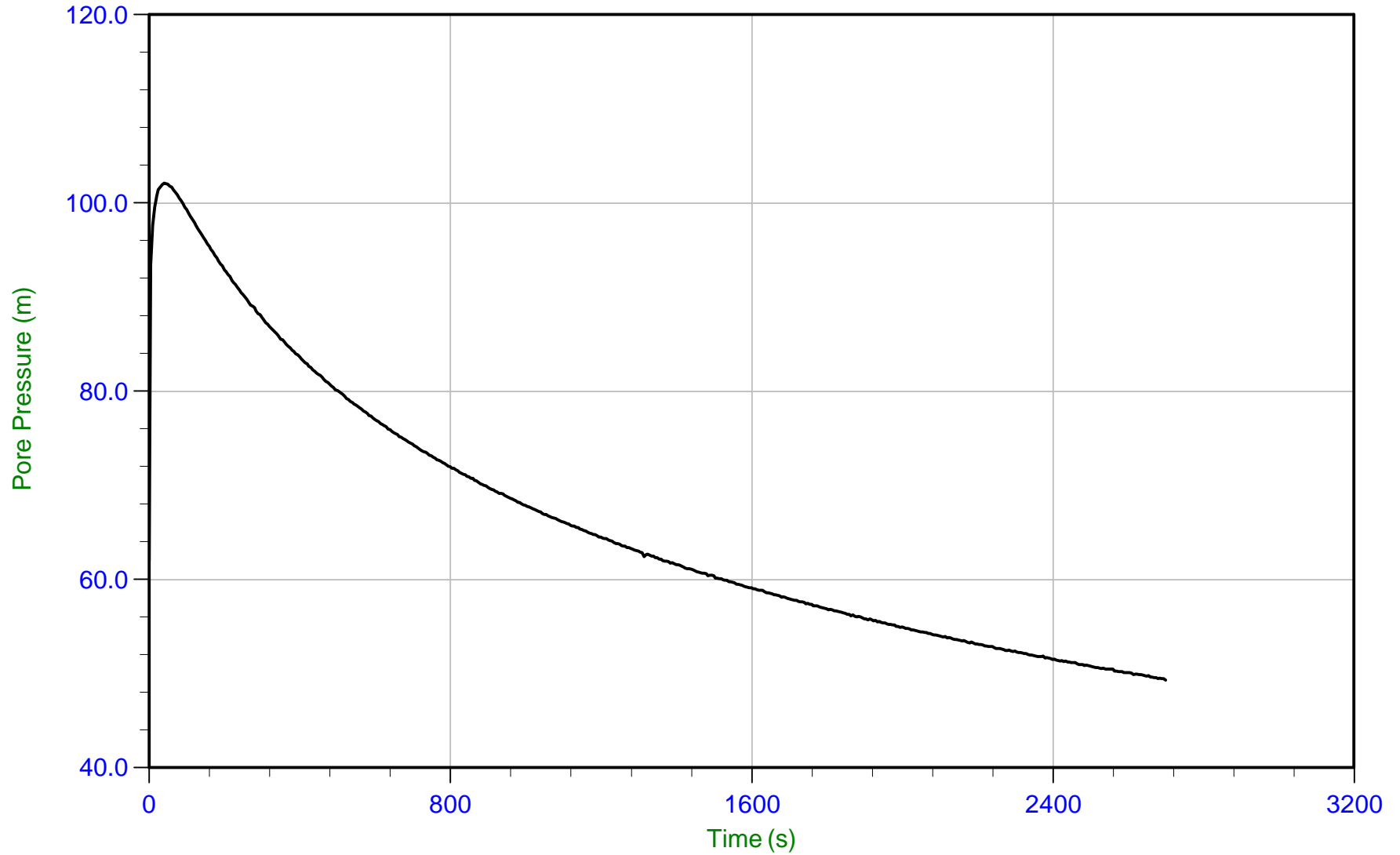
Trace Summary: Filename: 14-02091_RS14.PPF U Min: 49.6 m
Depth: 13.025 m / 42.732 ft U Max: 101.1 m
Duration: 3900.0 s



Mount Polley

Job No: 14-02091
Date: 10/17/2014 12:58
Site: Mount Polley Mine, Likely, BC

Sounding: RSCPT14-14
Cone: 418:T1500F15U500
Cone Area: 15 sq cm



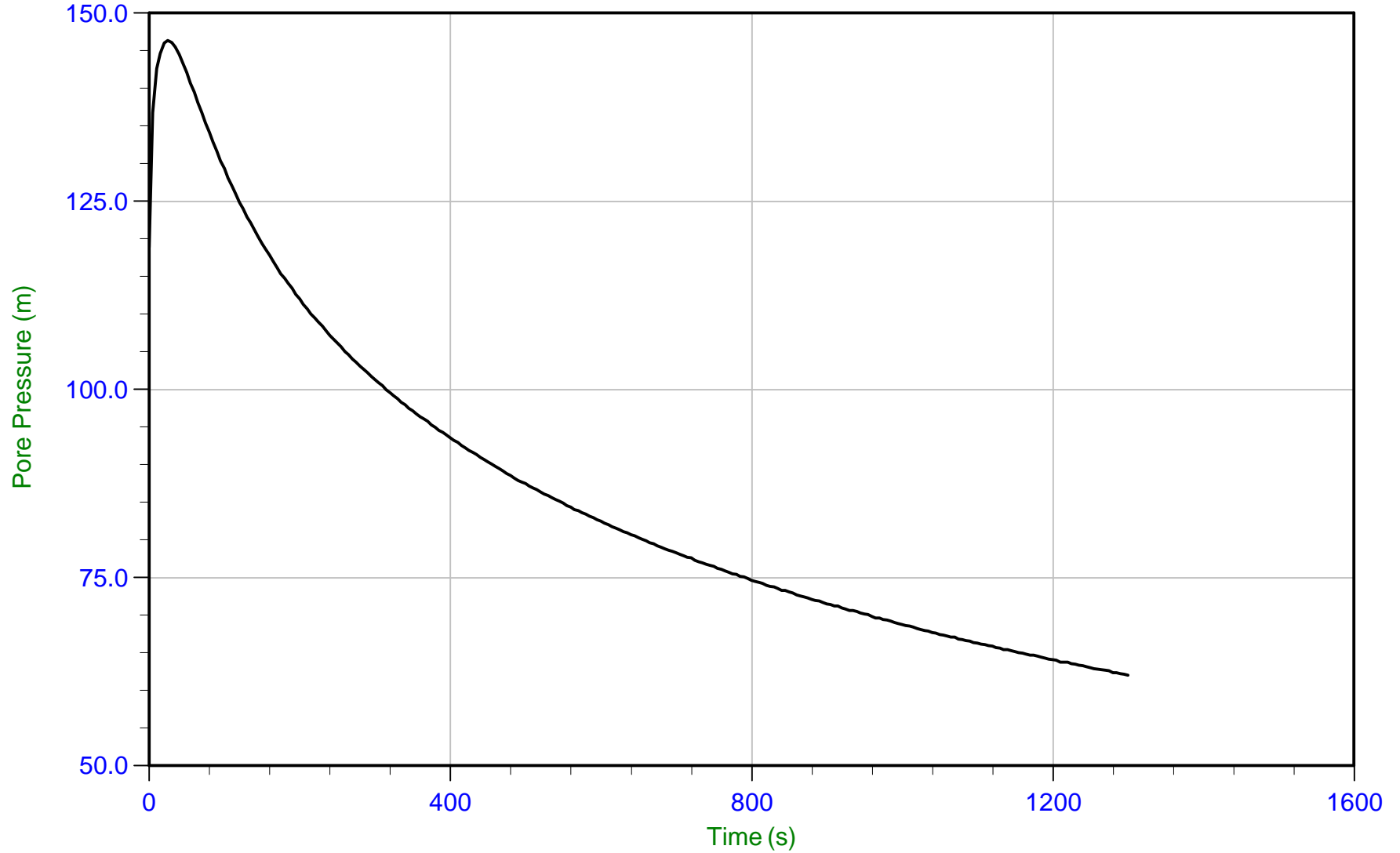
Trace Summary: Filename: 14-02091_RS14.PPF U Min: 49.3 m
Depth: 13.200 m / 43.307 ft U Max: 102.1 m
Duration: 2700.0 s



Mount Polley

Job No: 14-02091
Date: 10/17/2014 12:58
Site: Mount Polley Mine, Likely, BC

Sounding: RSCPT14-14
Cone: 418:T1500F15U500
Cone Area: 15 sq cm



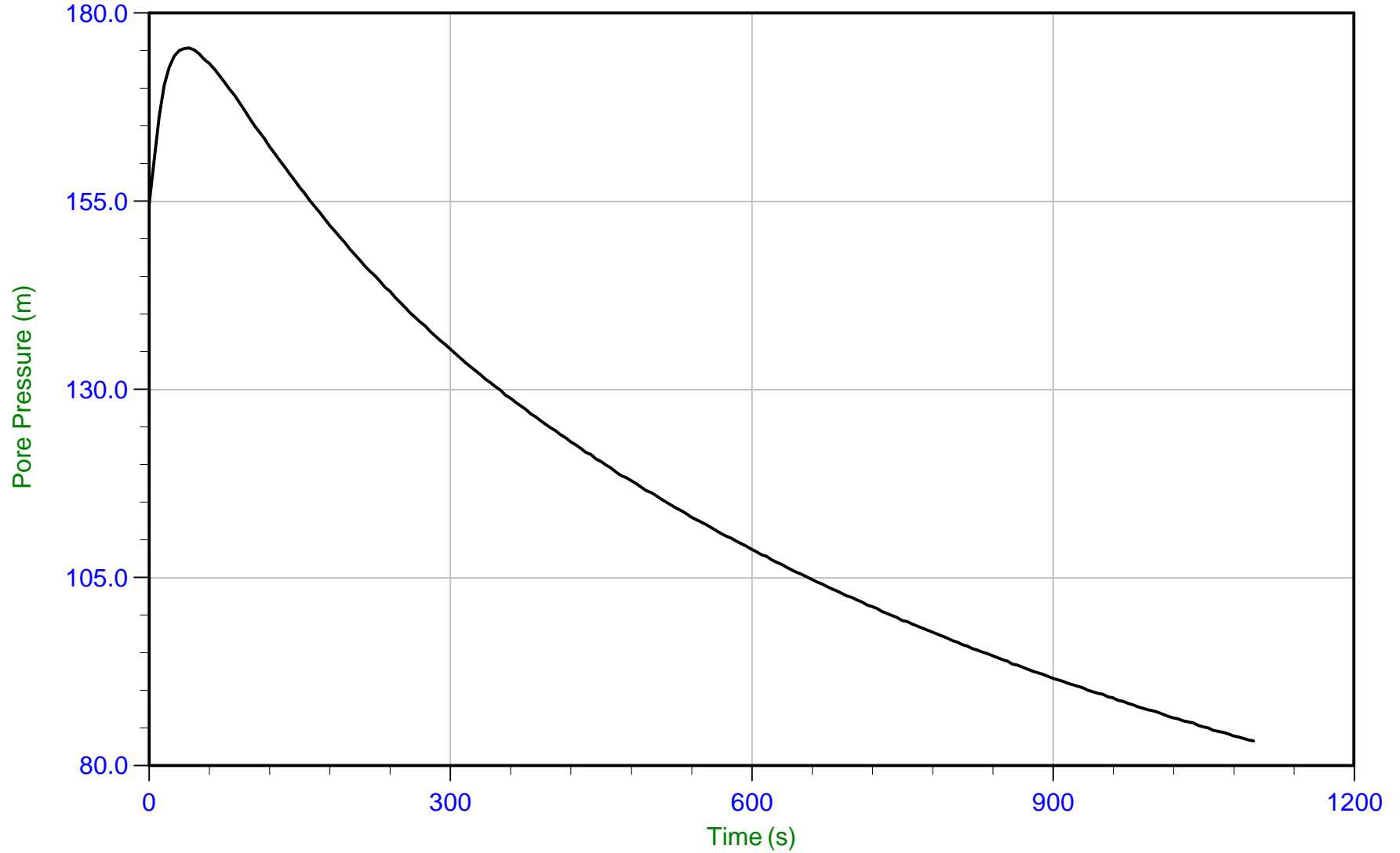
Trace Summary: Filename: 14-02091_RS14.PPF U Min: 62.1 m
Depth: 13.400 m / 43.963 ft U Max: 146.4 m
Duration: 1300.0 s



Mount Polley

Job No: 14-02091
Date: 10/17/2014 12:58
Site: Mount Polley Mine, Likely, BC

Sounding: RSCPT14-14
Cone: 418:T1500F15U500
Cone Area: 15 sq cm



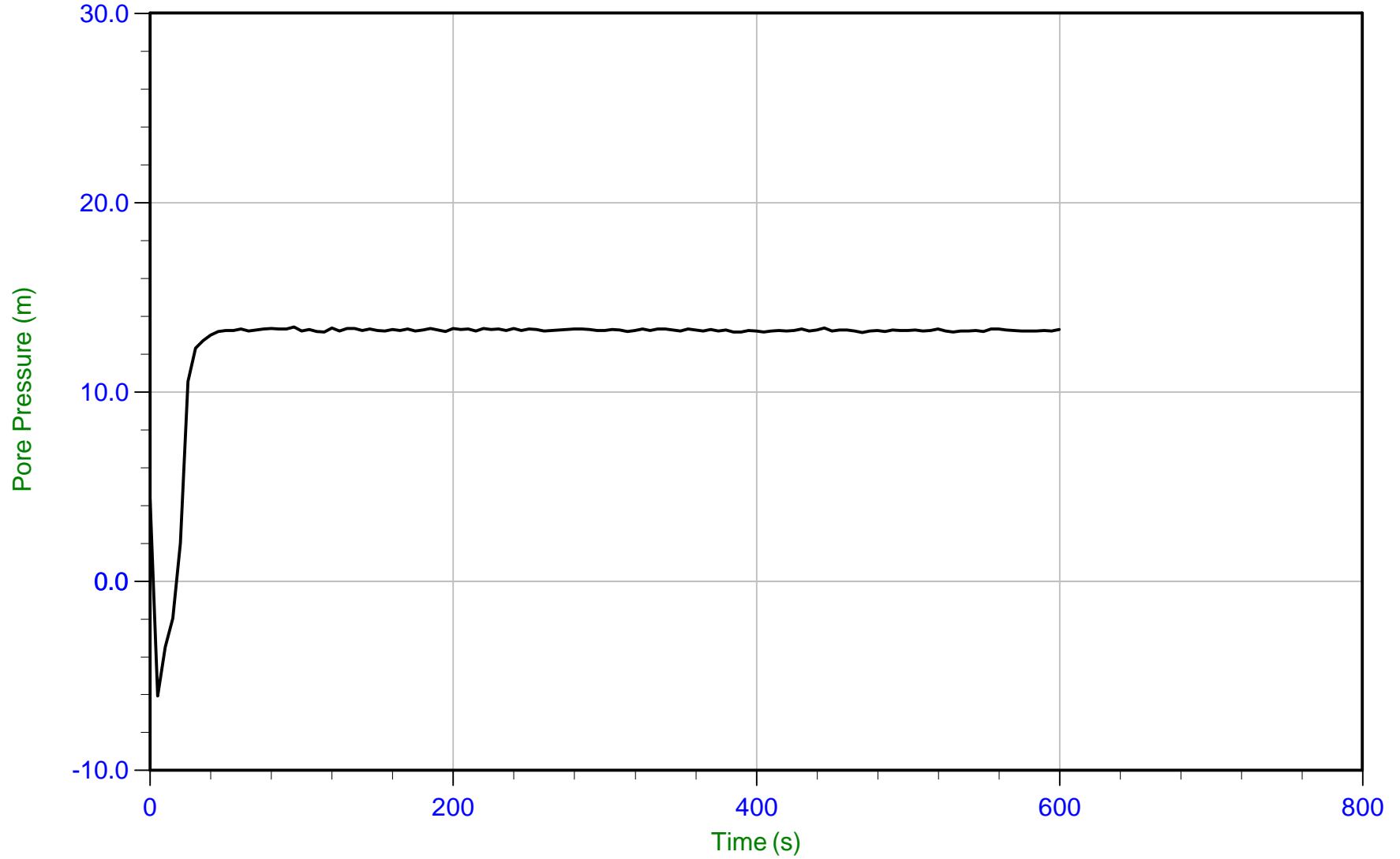
Trace Summary: Filename: 14-02091_RS14.PPF U Min: 83.3 m
Depth: 13.600 m / 44.619 ft U Max: 175.4 m
Duration: 1100.0 s



Mount Polley

Job No: 14-02091
Date: 10/17/2014 12:58
Site: Mount Polley Mine, Likely, BC

Sounding: RSCPT14-14
Cone: 418:T1500F15U500
Cone Area: 15 sq cm



Trace Summary: Filename: 14-02091_RS14.PPF U Min: -6.1 m
Depth: 13.975 m / 45.849 ft U Max: 13.4 m
Duration: 600.0 s