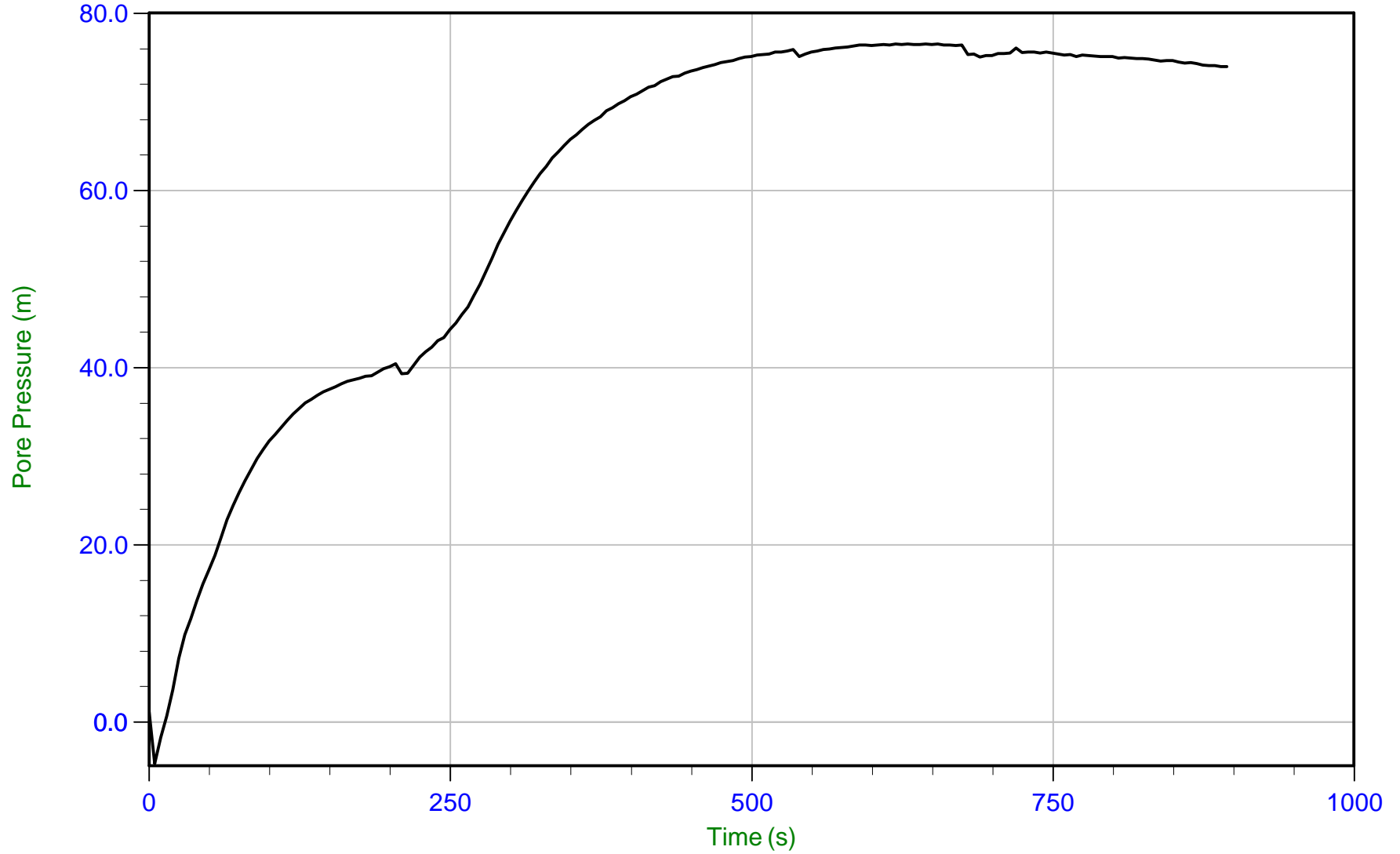




Mount Polley

Job No: 14-02091
Date: 10/31/2014 09:22
Site: Mount Polley Mine, Likely, BC

Sounding: RSCPT14-13
Cone: 418:T1500F15U500
Cone Area: 15 sq cm



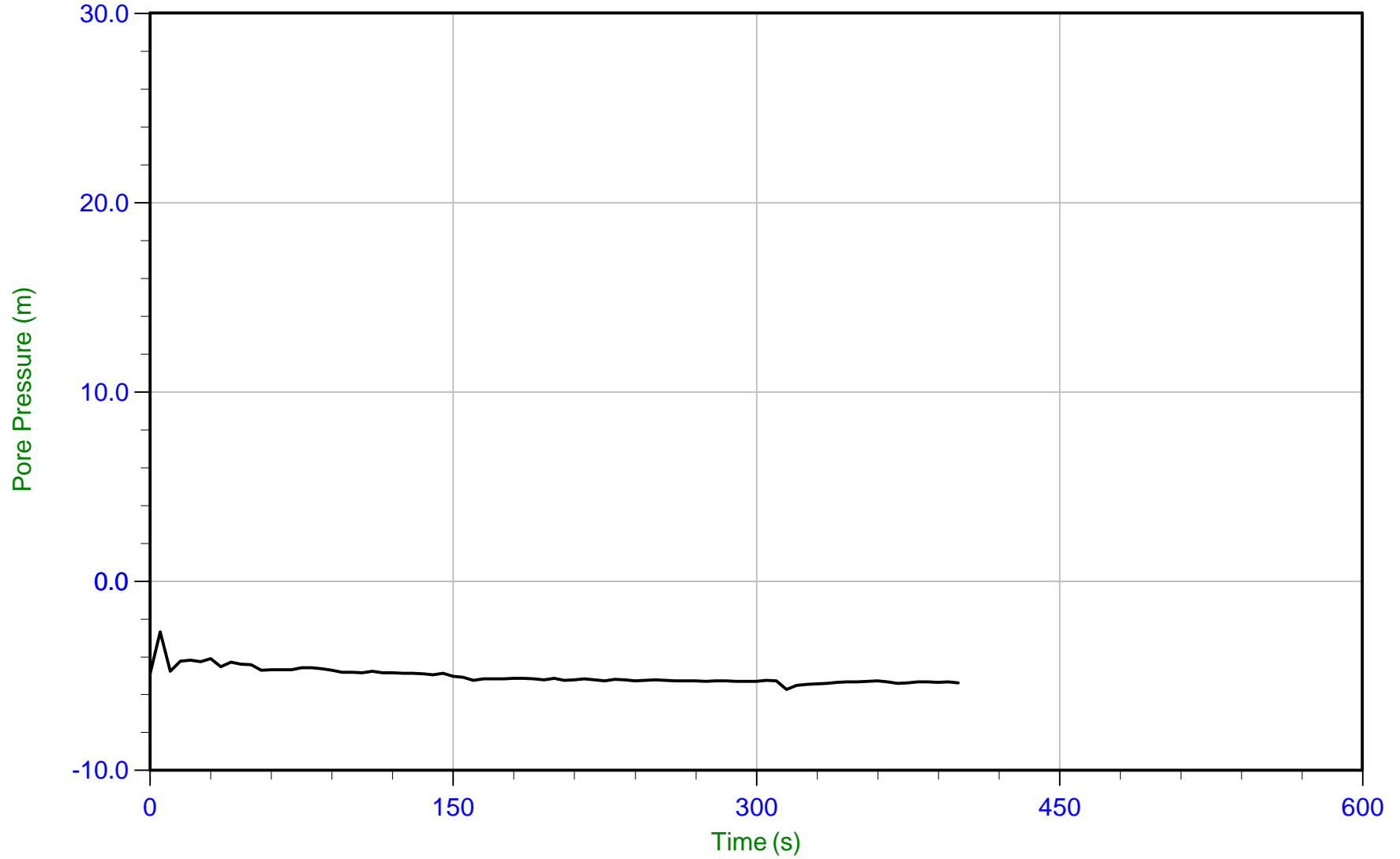
Trace Summary: Filename: 14-02091_RS13.PPF U Min: -4.8 m
Depth: 6.975 m / 22.884 ft U Max: 76.5 m
Duration: 895.0 s



Mount Polley

Job No: 14-02091
Date: 10/31/2014 09:22
Site: Mount Polley Mine, Likely, BC

Sounding: RSCPT14-13
Cone: 418:T1500F15U500
Cone Area: 15 sq cm



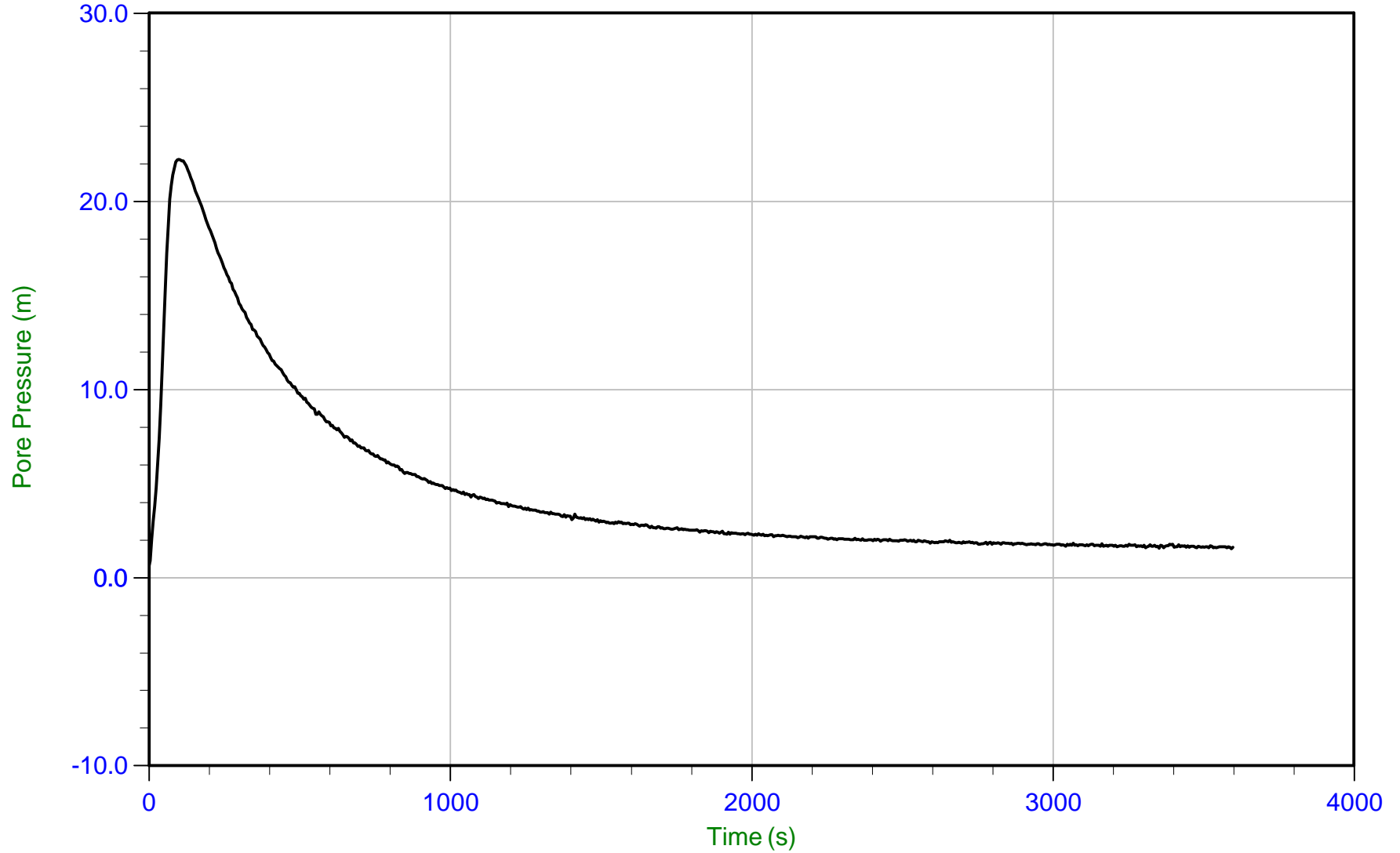
Trace Summary: Filename: 14-02091_RS13.PPF U Min: -5.7 m
Depth: 10.900 m / 35.761 ft U Max: -2.7 m
Duration: 400.0 s



Mount Polley

Job No: 14-02091
Date: 10/31/2014 09:22
Site: Mount Polley Mine, Likely, BC

Sounding: RSCPT14-13
Cone: 418:T1500F15U500
Cone Area: 15 sq cm



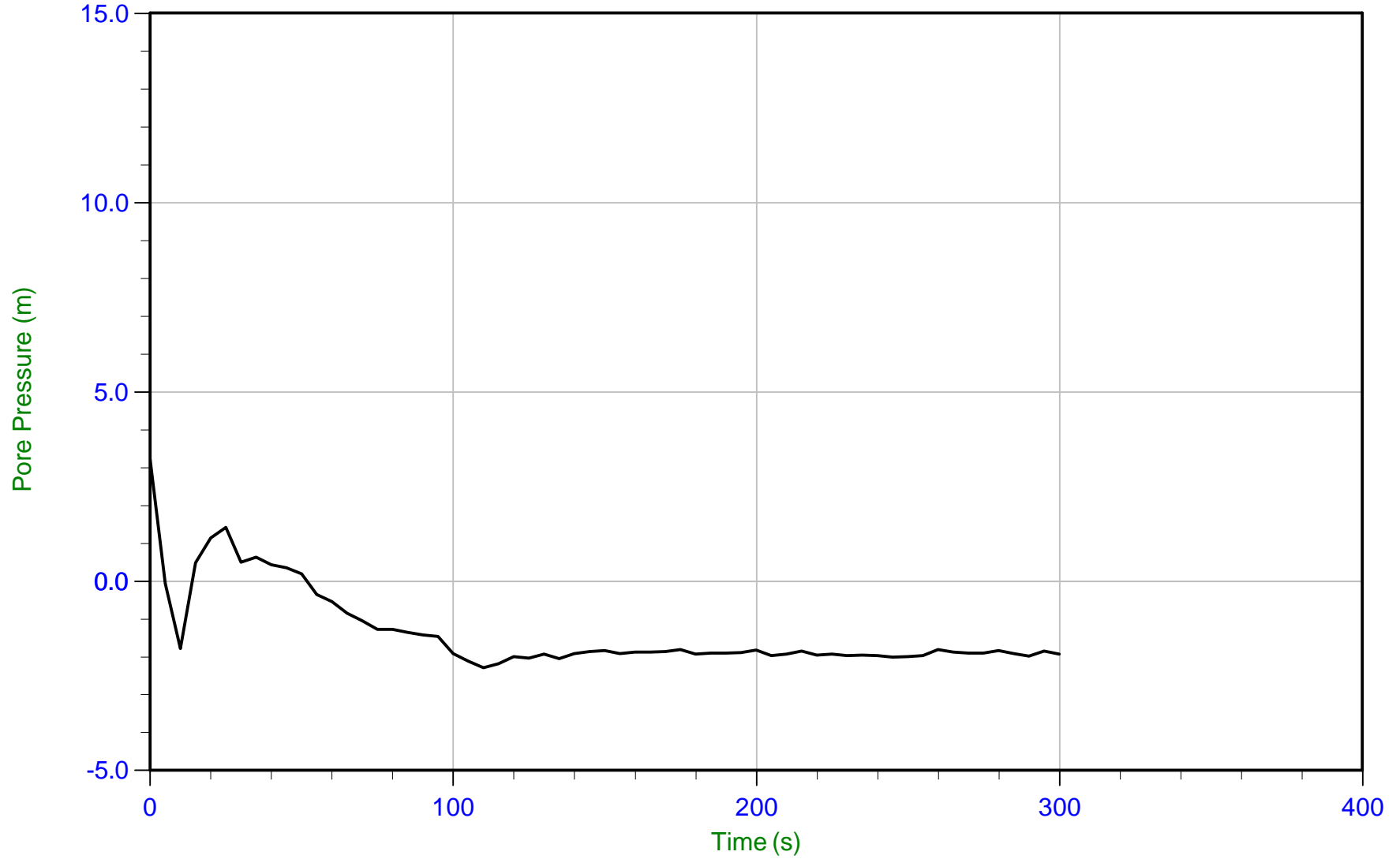
Trace Summary: Filename: 14-02091_RS13.PPF U Min: 0.7 m
Depth: 19.450 m / 63.812 ft U Max: 22.2 m
Duration: 3600.0 s



Mount Polley

Job No: 14-02091
Date: 10/31/2014 09:22
Site: Mount Polley Mine, Likely, BC

Sounding: RSCPT14-13
Cone: 418:T1500F15U500
Cone Area: 15 sq cm



Trace Summary: Filename: 14-02091_RS13.PPF U Min: -2.3 m
Depth: 22.925 m / 75.212 ft U Max: 3.2 m
Duration: 300.0 s