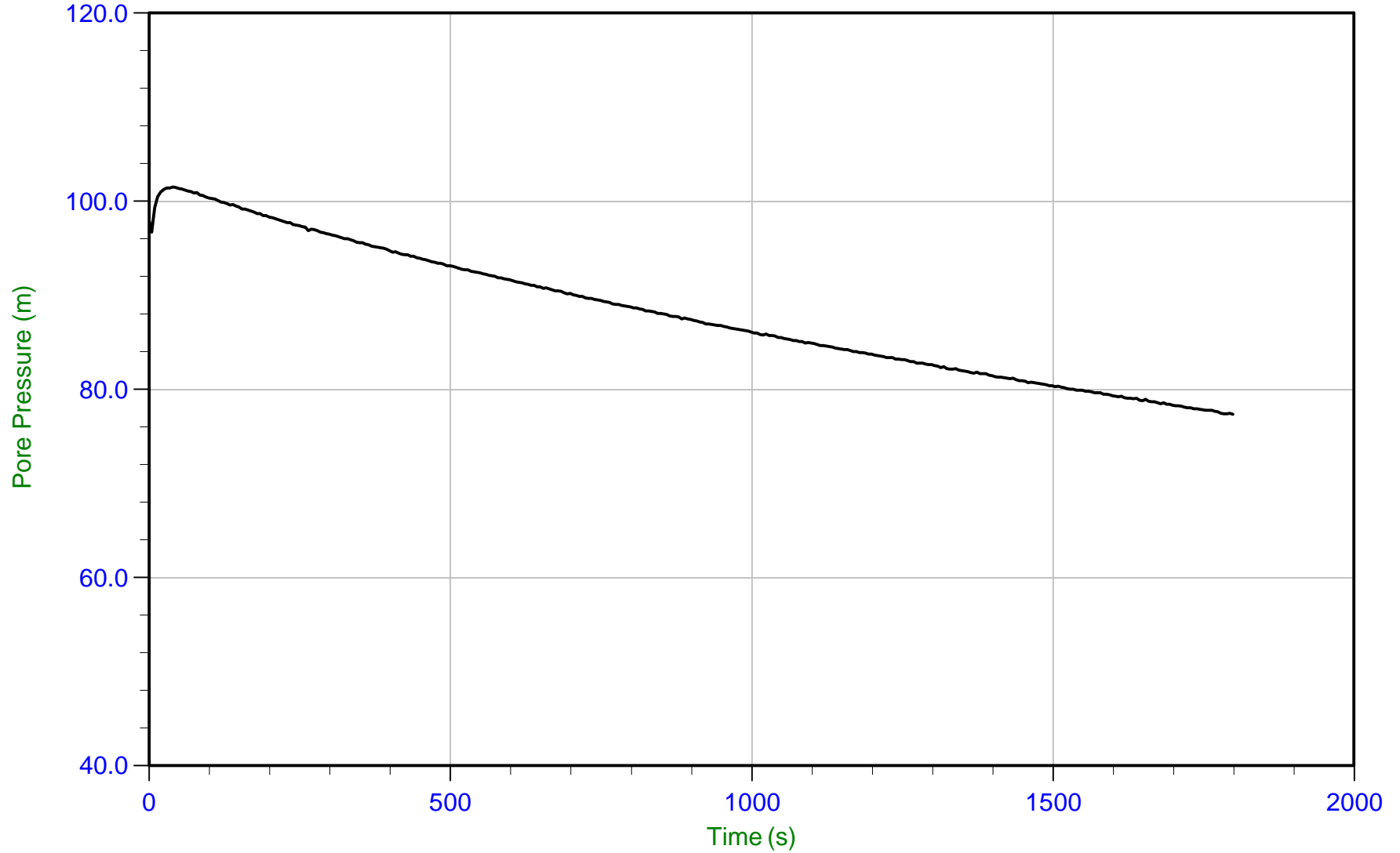




Mount Polley

Job No: 14-02091
Date: 10/16/2014 08:16
Site: Mount Polley Mine, Likely, BC

Sounding: RSCPT14-10
Cone: 418:T1500F15U500
Cone Area: 15 sq cm



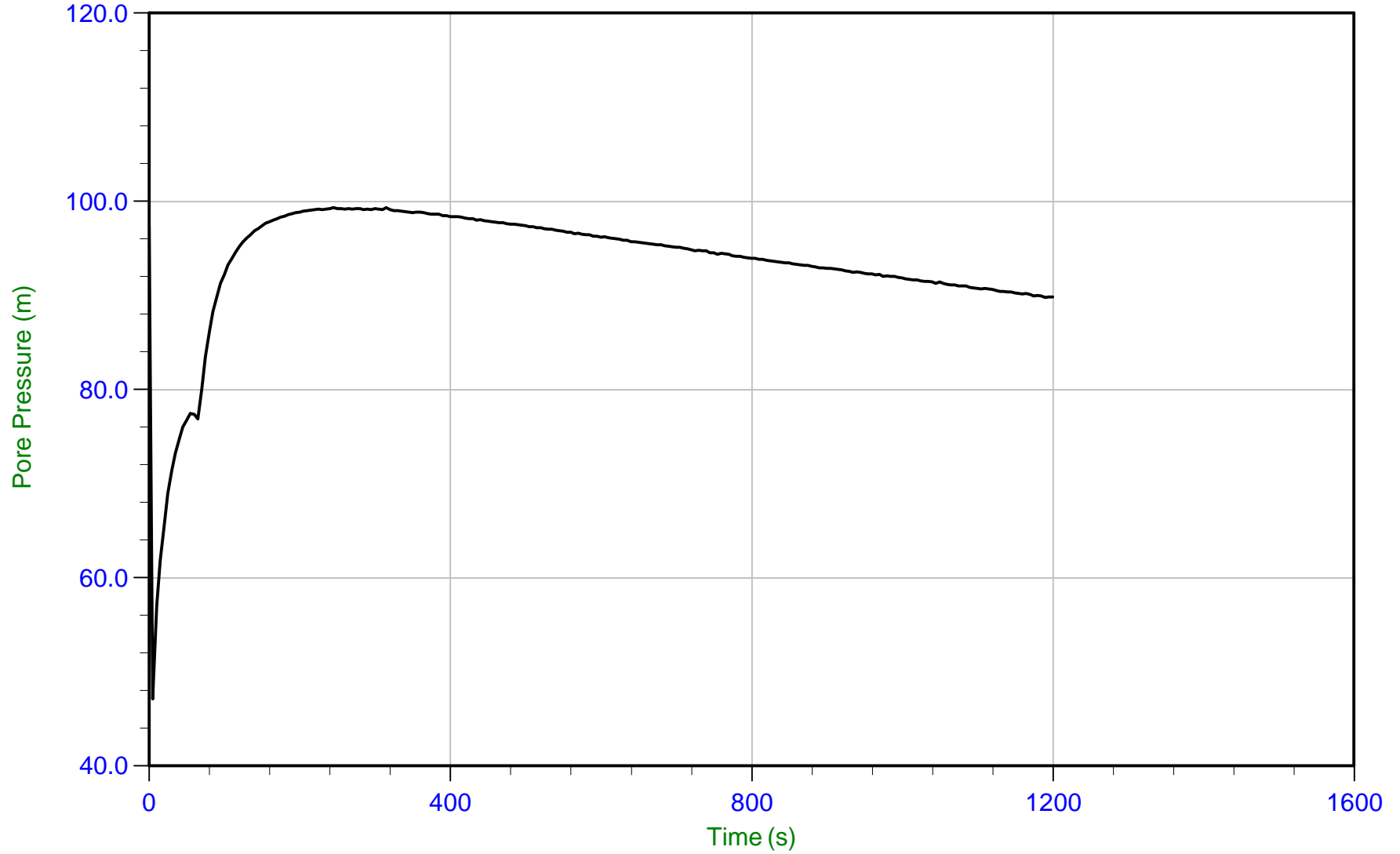
Trace Summary: Filename: 14-02091_RS10.PPF U Min: 77.3 m
Depth: 10.025 m / 32.890 ft U Max: 101.5 m
Duration: 1800.0 s



Mount Polley

Job No: 14-02091
Date: 10/16/2014 08:16
Site: Mount Polley Mine, Likely, BC

Sounding: RSCPT14-10
Cone: 418:T1500F15U500
Cone Area: 15 sq cm



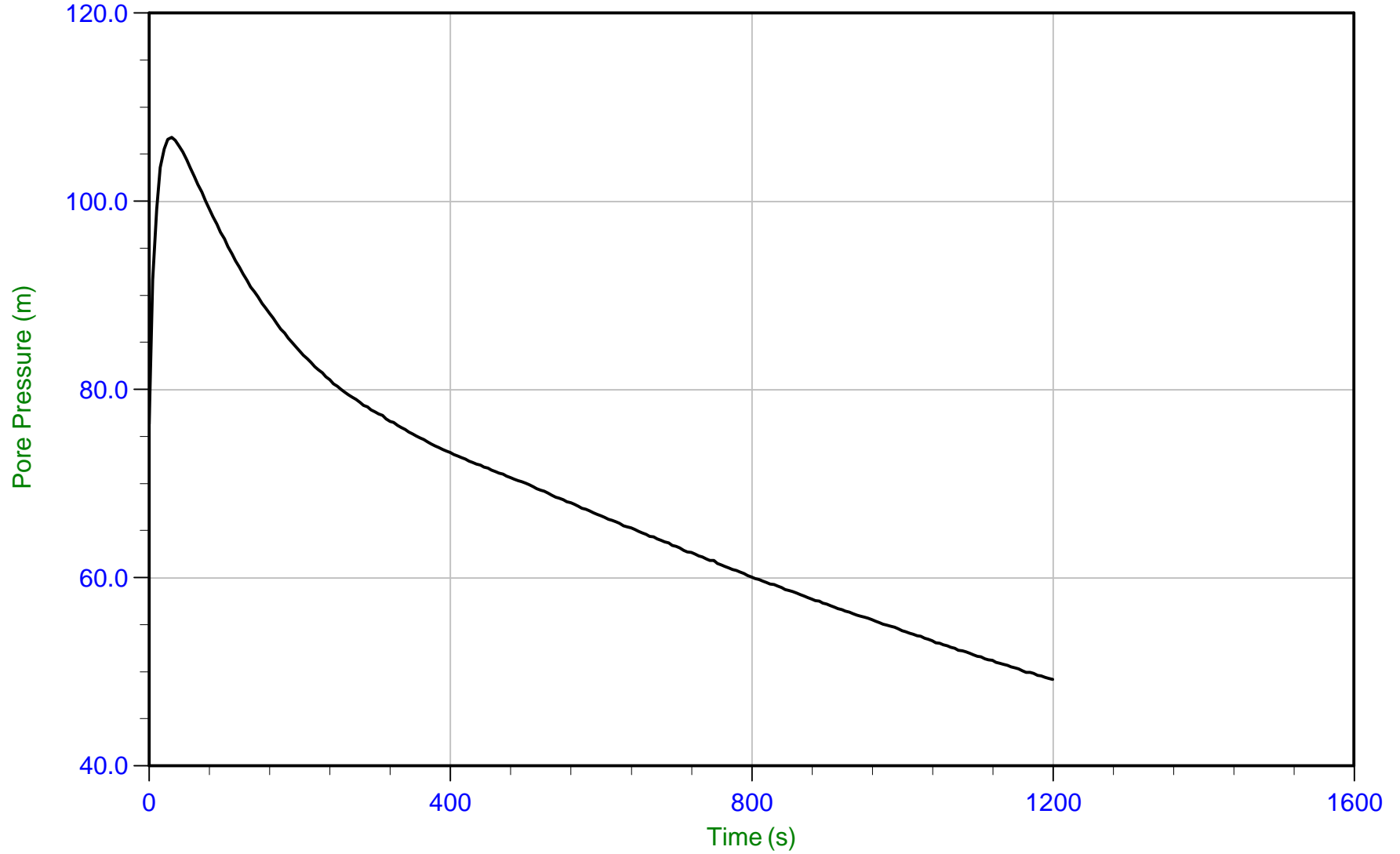
Trace Summary: Filename: 14-02091_RS10.PPF U Min: 47.1 m
Depth: 10.975 m / 36.007 ft U Max: 99.3 m
Duration: 1200.0 s



Mount Polley

Job No: 14-02091
Date: 10/16/2014 08:16
Site: Mount Polley Mine, Likely, BC

Sounding: RSCPT14-10
Cone: 418:T1500F15U500
Cone Area: 15 sq cm



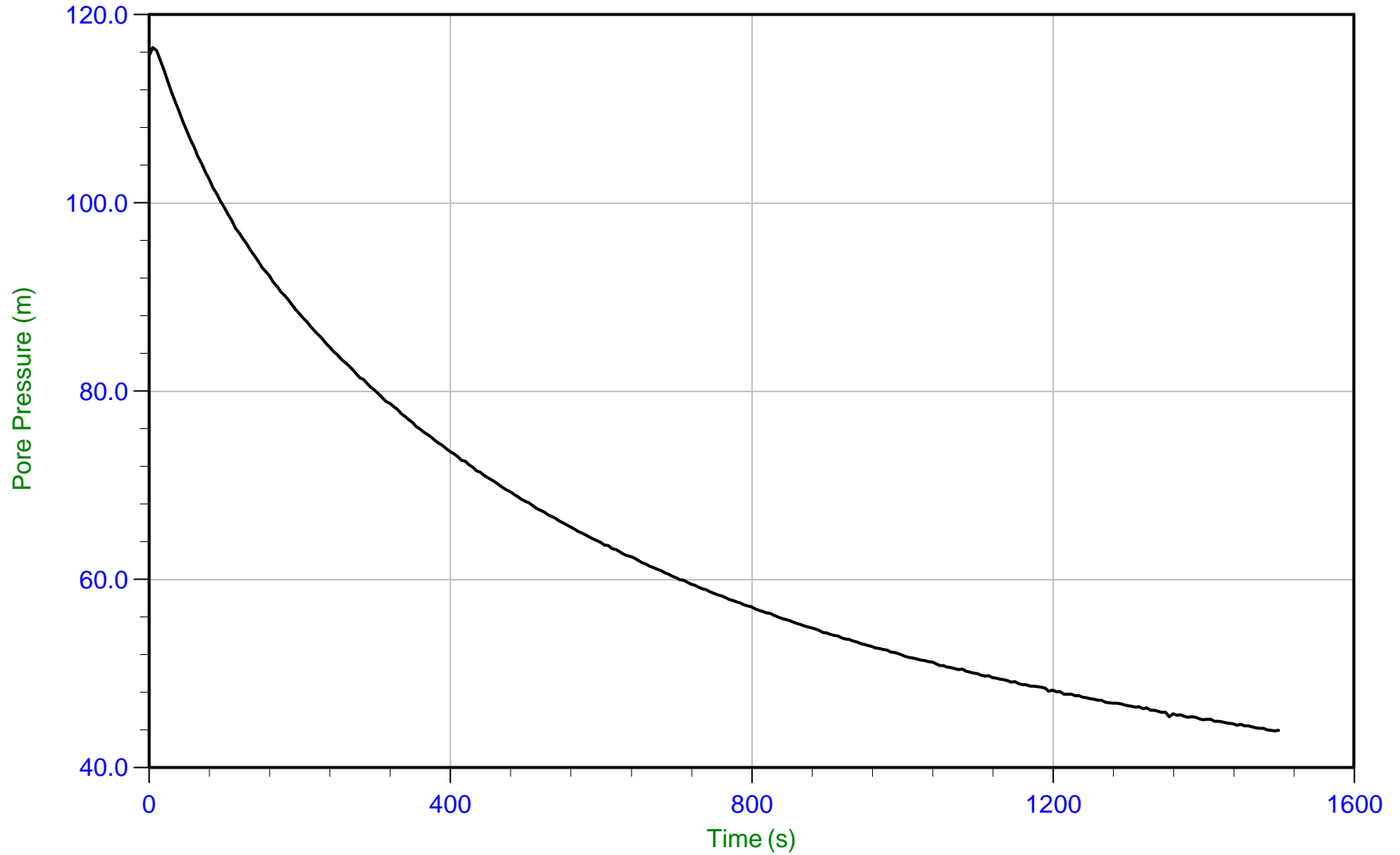
Trace Summary: Filename: 14-02091_RS10.PPF U Min: 49.2 m
Depth: 11.375 m / 37.319 ft U Max: 106.8 m
Duration: 1200.0 s



Mount Polley

Job No: 14-02091
Date: 10/16/2014 08:16
Site: Mount Polley Mine, Likely, BC

Sounding: RSCPT14-10
Cone: 418:T1500F15U500
Cone Area: 15 sq cm



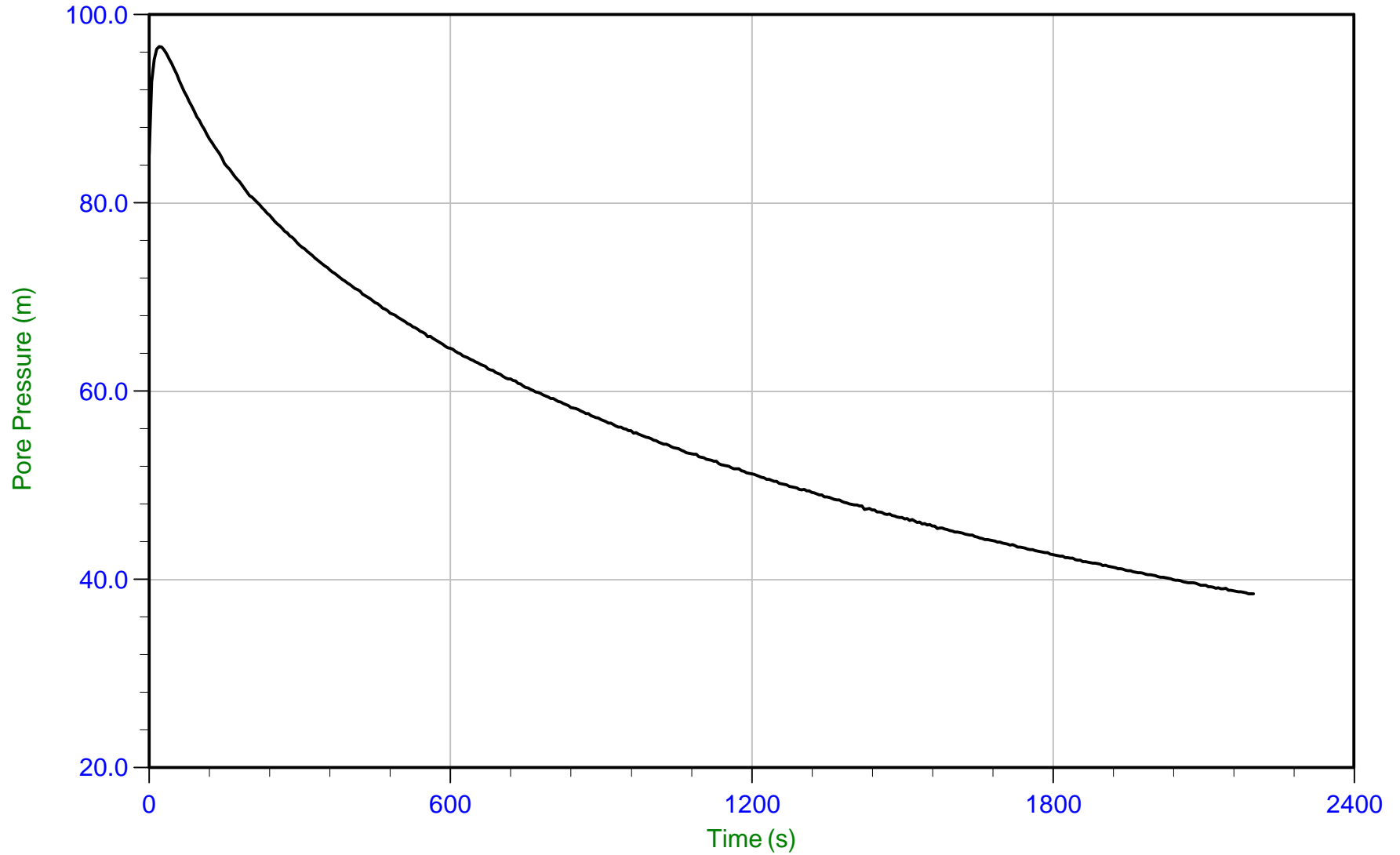
Trace Summary: Filename: 14-02091_RS10.PPF U Min: 43.9 m
Depth: 11.750 m / 38.549 ft U Max: 116.5 m
Duration: 1500.0 s



Mount Polley

Job No: 14-02091
Date: 10/16/2014 08:16
Site: Mount Polley Mine, Likely, BC

Sounding: RSCPT14-10
Cone: 418:T1500F15U500
Cone Area: 15 sq cm



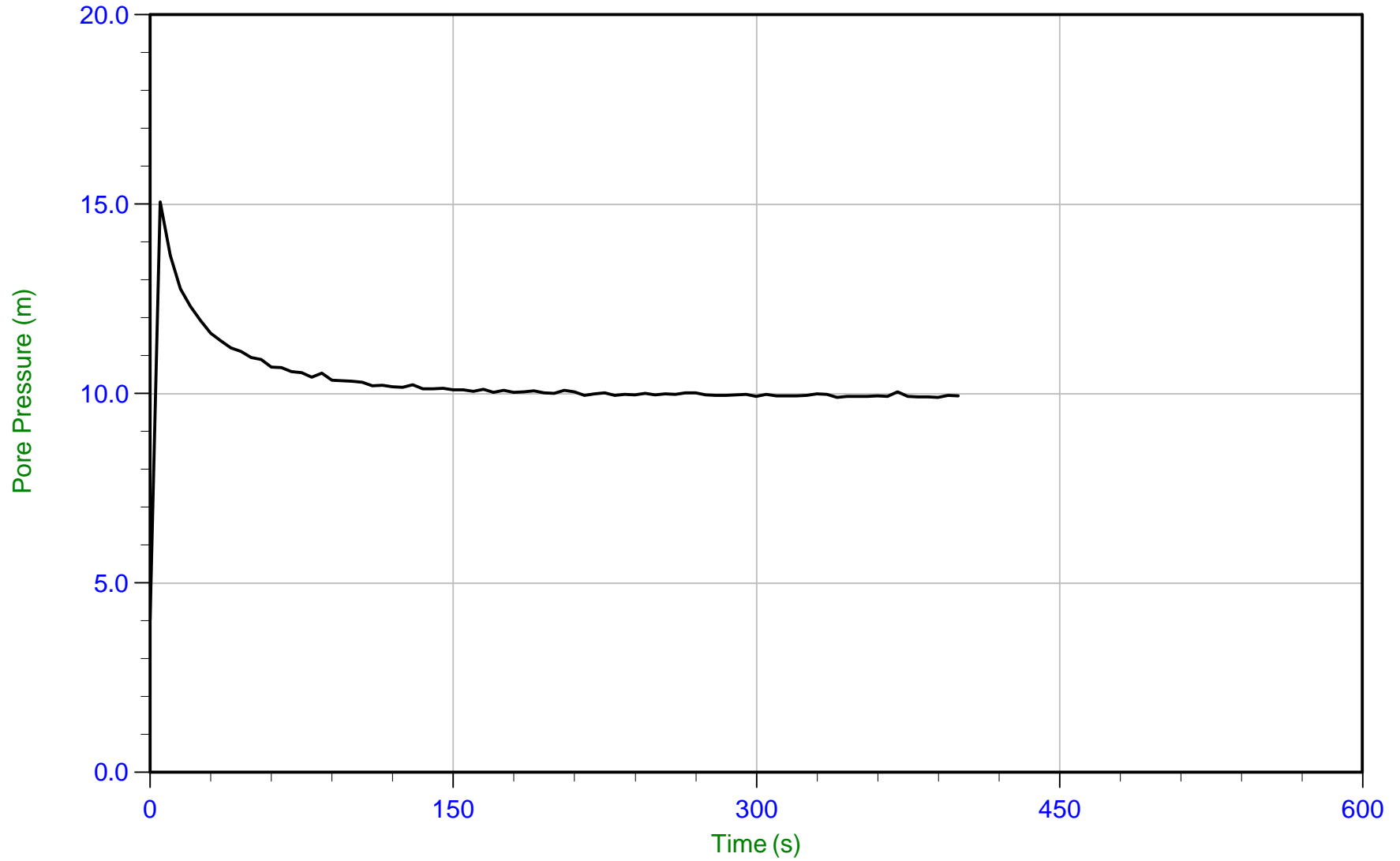
Trace Summary: Filename: 14-02091_RS10.PPF U Min: 38.5 m
Depth: 12.200 m / 40.026 ft U Max: 96.6 m
Duration: 2200.0 s



Mount Polley

Job No: 14-02091
Date: 10/16/2014 08:16
Site: Mount Polley Mine, Likely, BC

Sounding: RSCPT14-10
Cone: 418:T1500F15U500
Cone Area: 15 sq cm



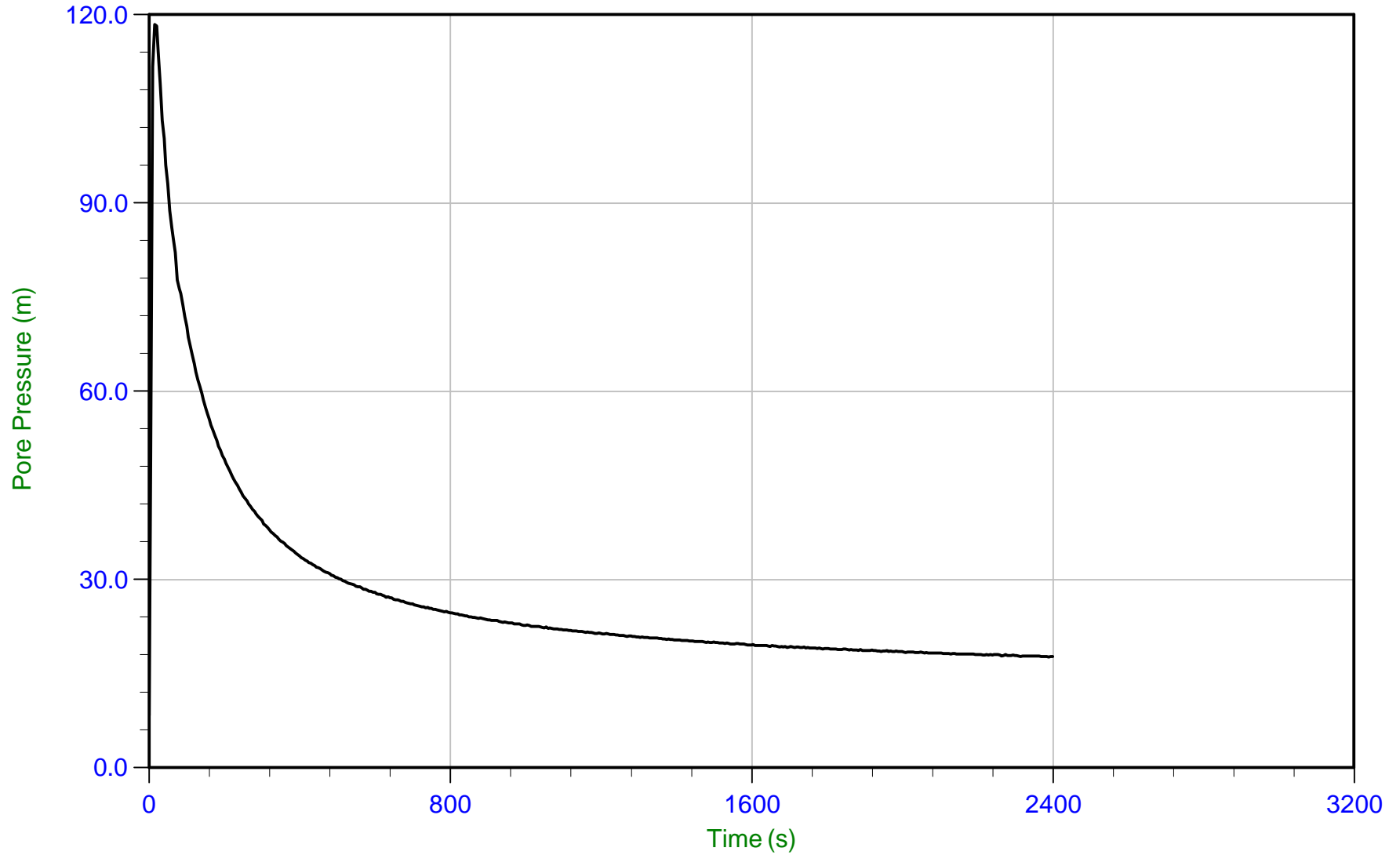
Trace Summary: Filename: 14-02091_RS10.PPF U Min: 4.0 m
Depth: 12.475 m / 40.928 ft U Max: 15.1 m
Duration: 400.0 s



Mount Polley

Job No: 14-02091
Date: 10/16/2014 08:16
Site: Mount Polley Mine, Likely, BC

Sounding: RSCPT14-10
Cone: 418:T1500F15U500
Cone Area: 15 sq cm



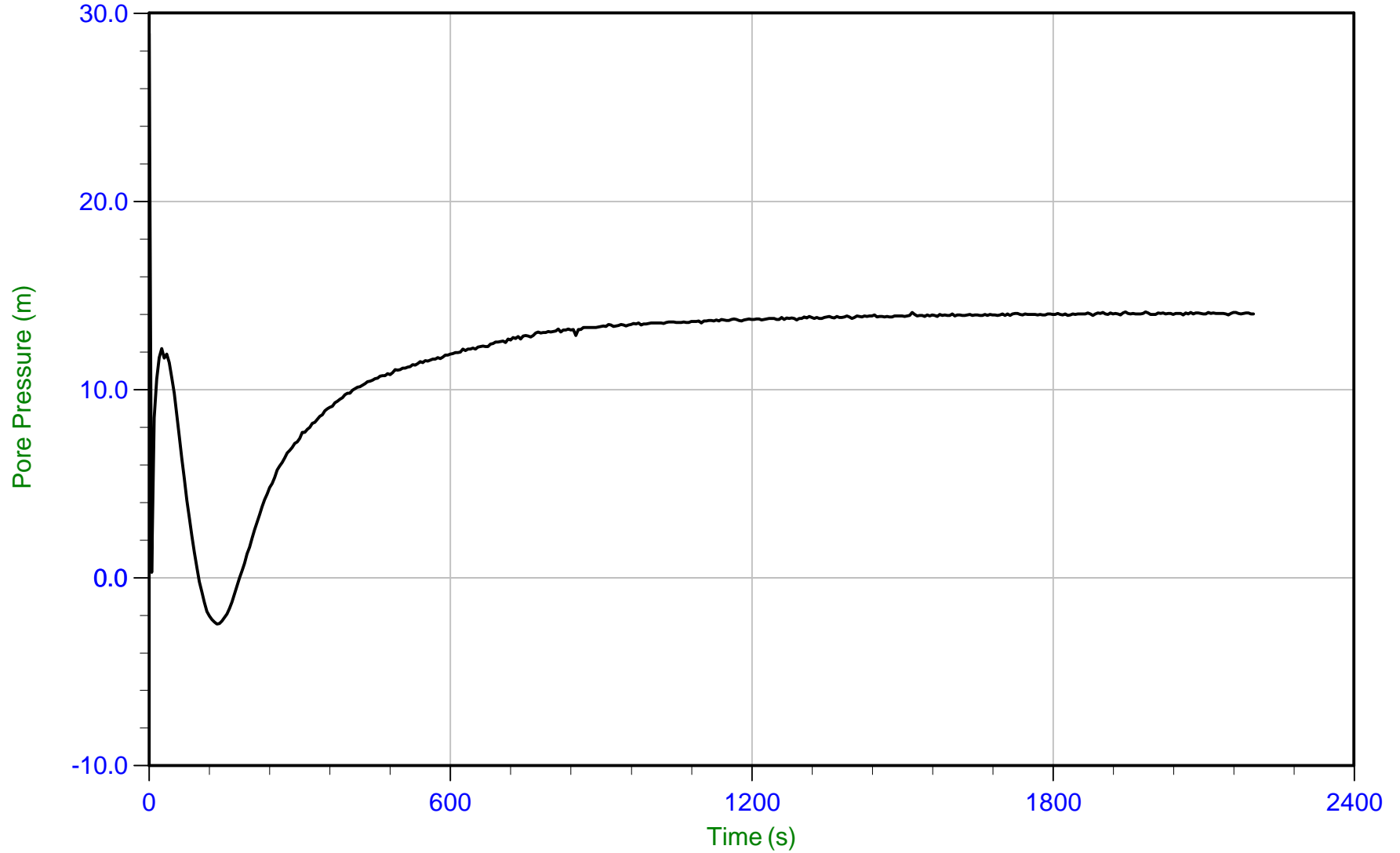
Trace Summary: Filename: 14-02091_RS10.PPF U Min: 8.3 m
Depth: 15.800 m / 51.837 ft U Max: 118.5 m
Duration: 2400.0 s



Mount Polley

Job No: 14-02091
Date: 10/16/2014 08:16
Site: Mount Polley Mine, Likely, BC

Sounding: RSCPT14-10
Cone: 418:T1500F15U500
Cone Area: 15 sq cm



Trace Summary: Filename: 14-02091_RS10.PPF U Min: -2.5 m
Depth: 16.200 m / 53.149 ft U Max: 28.9 m
Duration: 2200.0 s