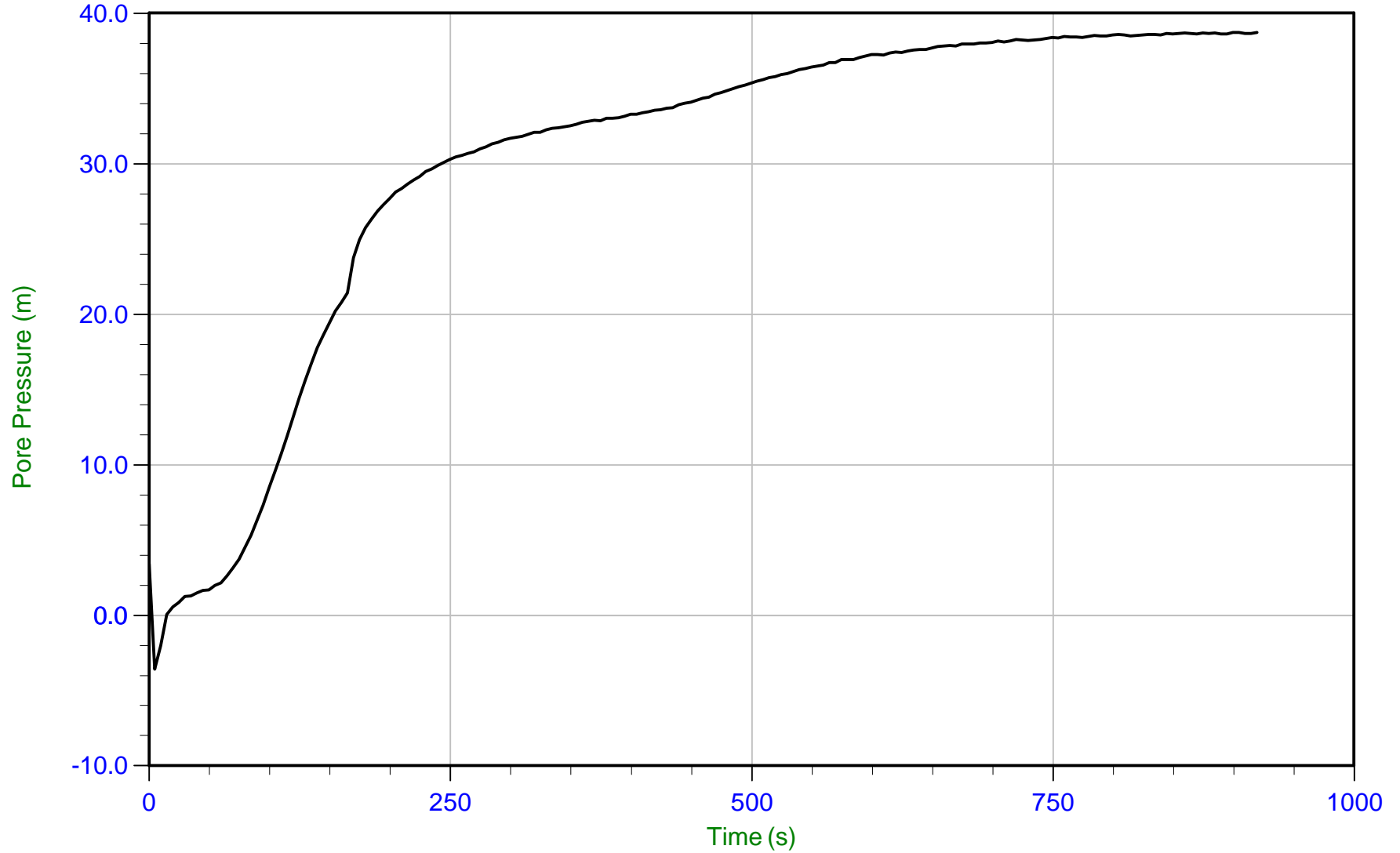




Mount Polley

Job No: 14-02091
Date: 10/28/2014 13:00
Site: Mount Polley Mine, Likely, BC

Sounding: RSCPT14-08
Cone: 418:T1500F15U500
Cone Area: 15 sq cm



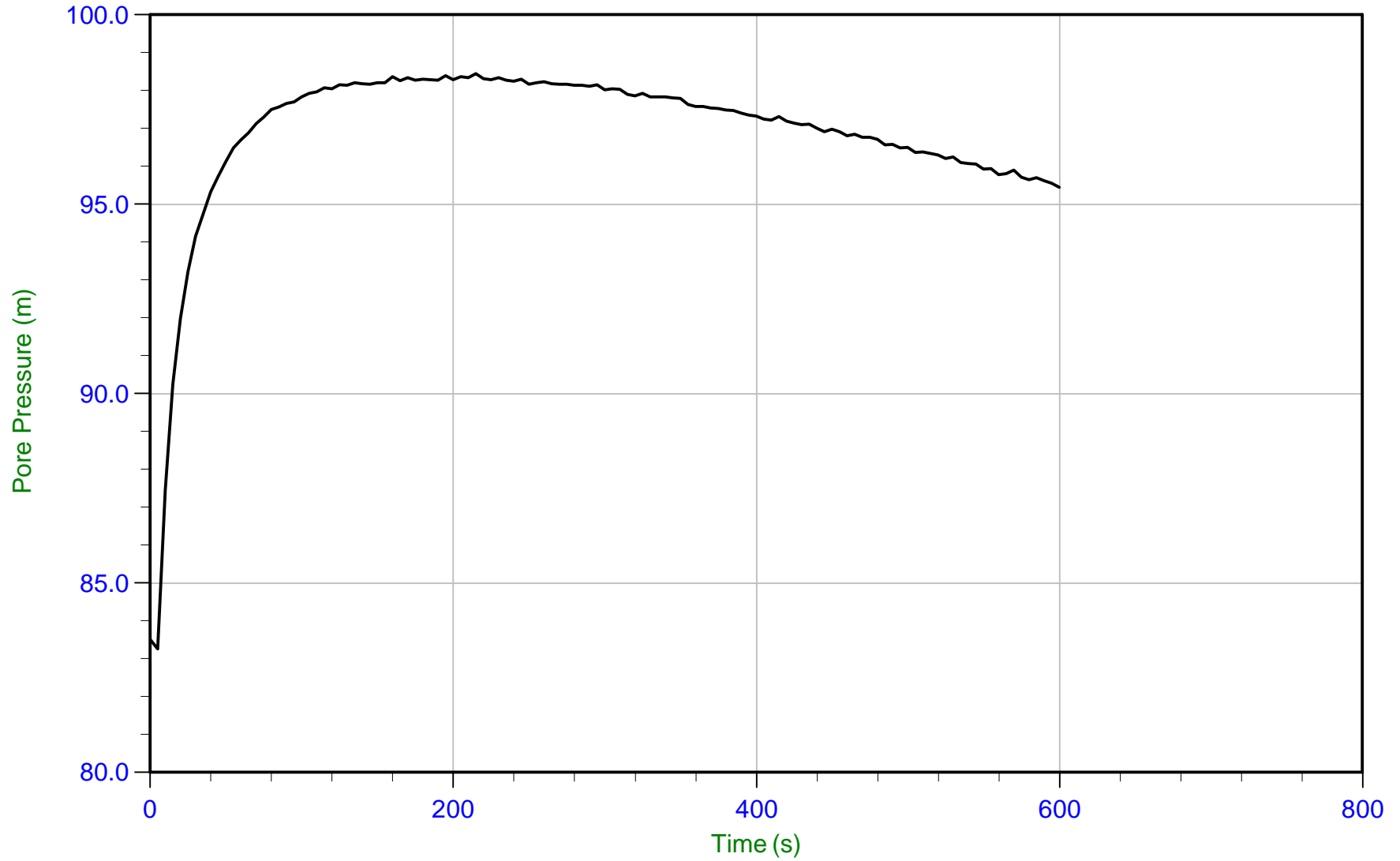
Trace Summary: Filename: 14-02091_RS08.PPF U Min: -3.6 m
Depth: 21.750 m / 71.357 ft U Max: 38.7 m
Duration: 920.0 s



Mount Polley

Job No: 14-02091
Date: 10/28/2014 13:00
Site: Mount Polley Mine, Likely, BC

Sounding: RSCPT14-08
Cone: 418:T1500F15U500
Cone Area: 15 sq cm



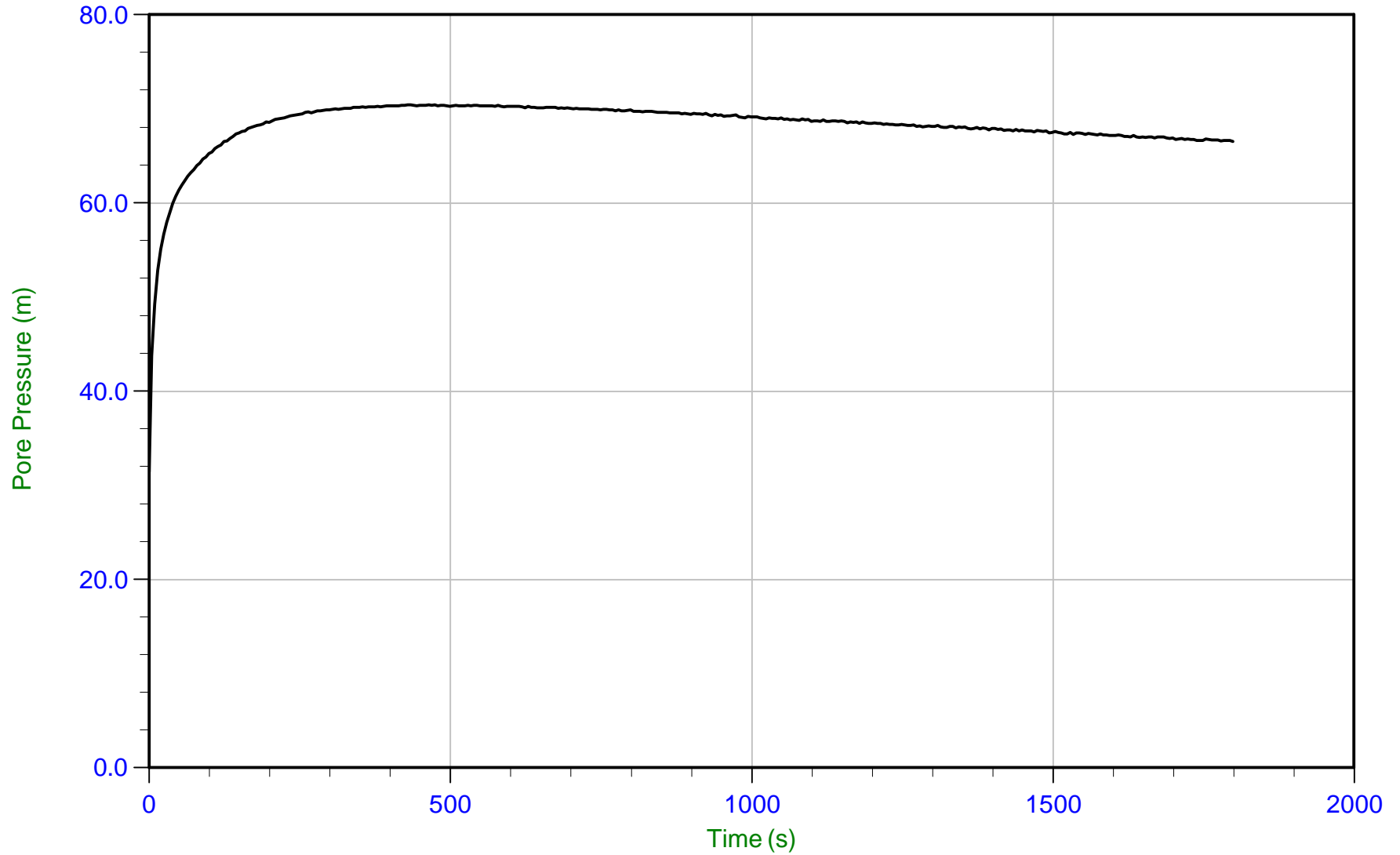
Trace Summary: Filename: 14-02091_RS08.PPF U Min: 83.3 m
Depth: 22.950 m / 75.294 ft U Max: 98.4 m
Duration: 600.0 s



Mount Polley

Job No: 14-02091
Date: 10/28/2014 13:00
Site: Mount Polley Mine, Likely, BC

Sounding: RSCPT14-08
Cone: 418:T1500F15U500
Cone Area: 15 sq cm



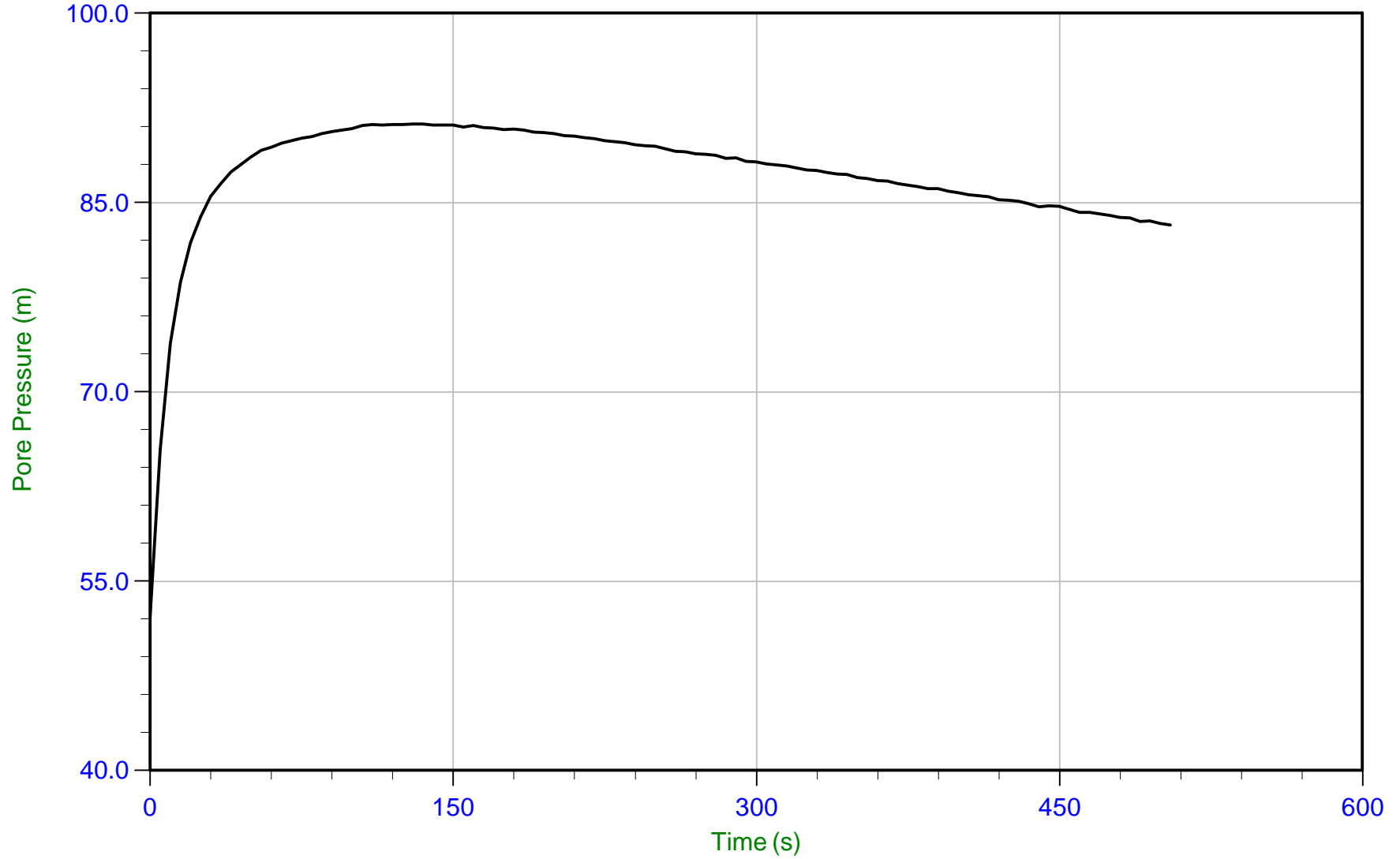
Trace Summary: Filename: 14-02091_RS08.PPF U Min: 31.4 m
Depth: 24.000 m / 78.739 ft U Max: 70.4 m
Duration: 1800.0 s



Mount Polley

Job No: 14-02091
Date: 10/28/2014 13:00
Site: Mount Polley Mine, Likely, BC

Sounding: RSCPT14-08
Cone: 418:T1500F15U500
Cone Area: 15 sq cm



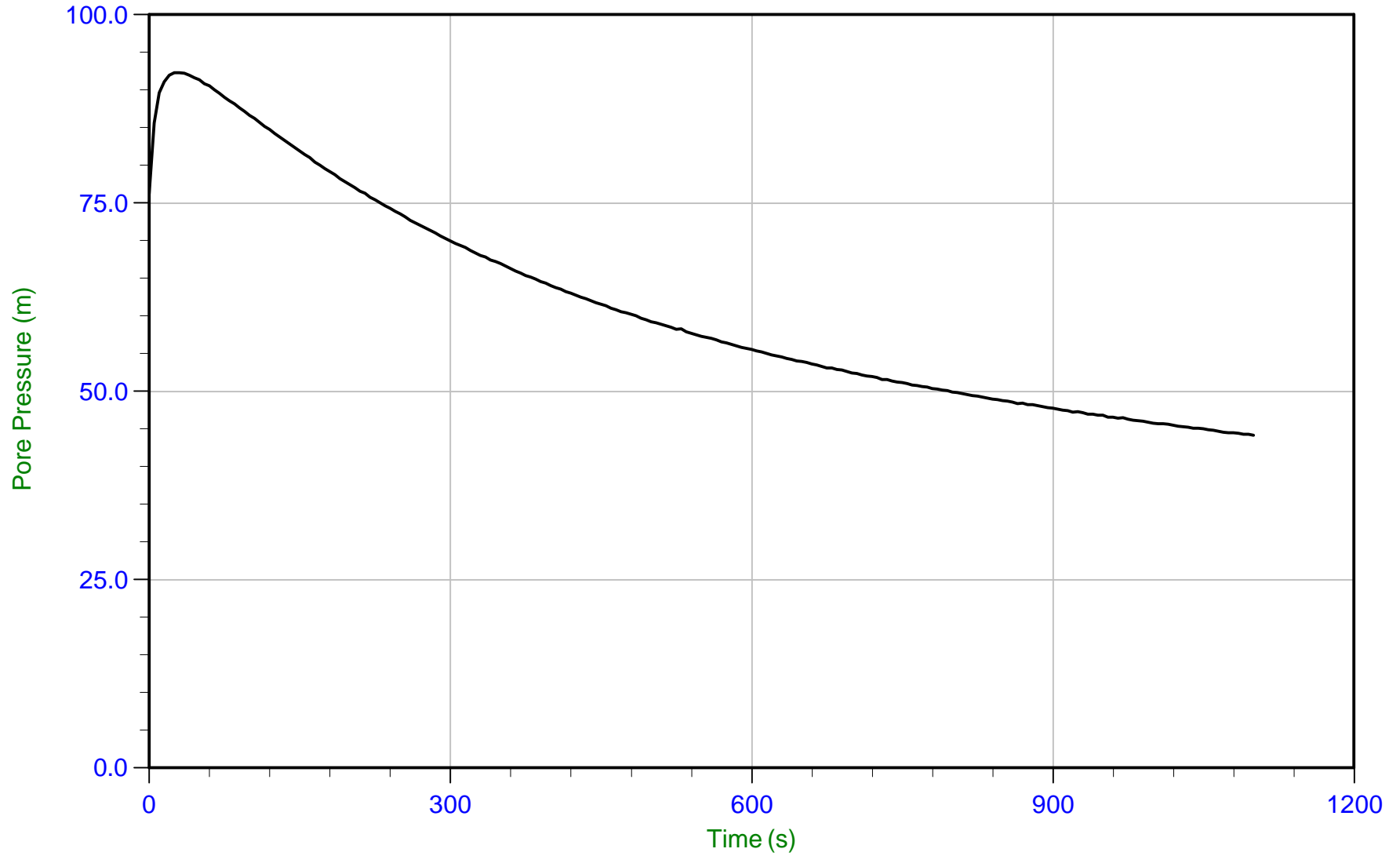
Trace Summary: Filename: 14-02091_RS08.PPF U Min: 52.2 m
Depth: 25.025 m / 82.102 ft U Max: 91.2 m
Duration: 505.0 s



Mount Polley

Job No: 14-02091
Date: 10/28/2014 13:00
Site: Mount Polley Mine, Likely, BC

Sounding: RSCPT14-08
Cone: 418:T1500F15U500
Cone Area: 15 sq cm



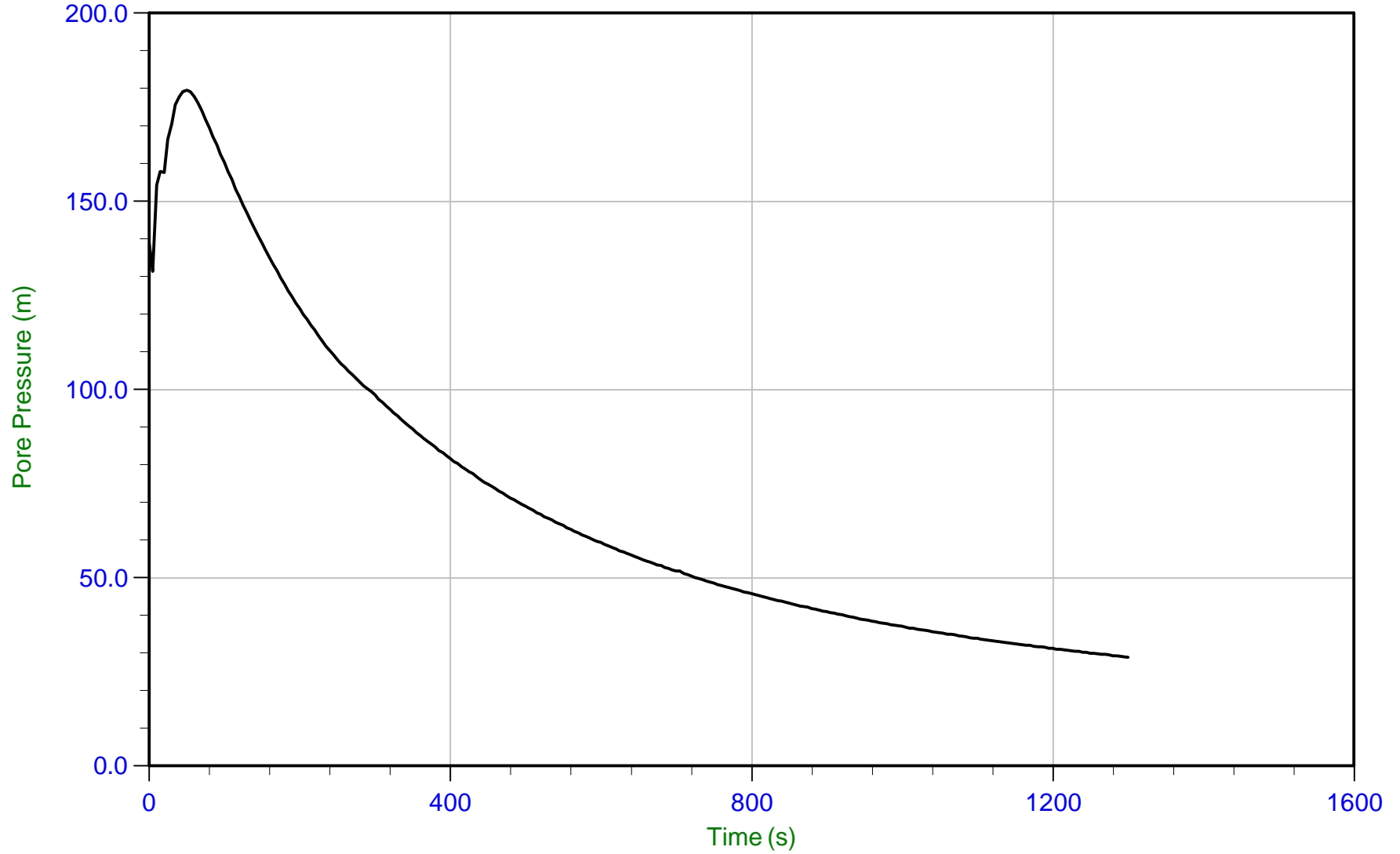
Trace Summary: Filename: 14-02091_RS08.PPF U Min: 44.2 m
Depth: 27.025 m / 88.664 ft U Max: 92.3 m
Duration: 1100.0 s



Mount Polley

Job No: 14-02091
Date: 10/28/2014 13:00
Site: Mount Polley Mine, Likely, BC

Sounding: RSCPT14-08
Cone: 418:T1500F15U500
Cone Area: 15 sq cm



Trace Summary: Filename: 14-02091_RS08.PPF U Min: 28.9 m
Depth: 28.875 m / 94.733 ft U Max: 179.6 m
Duration: 1300.0 s