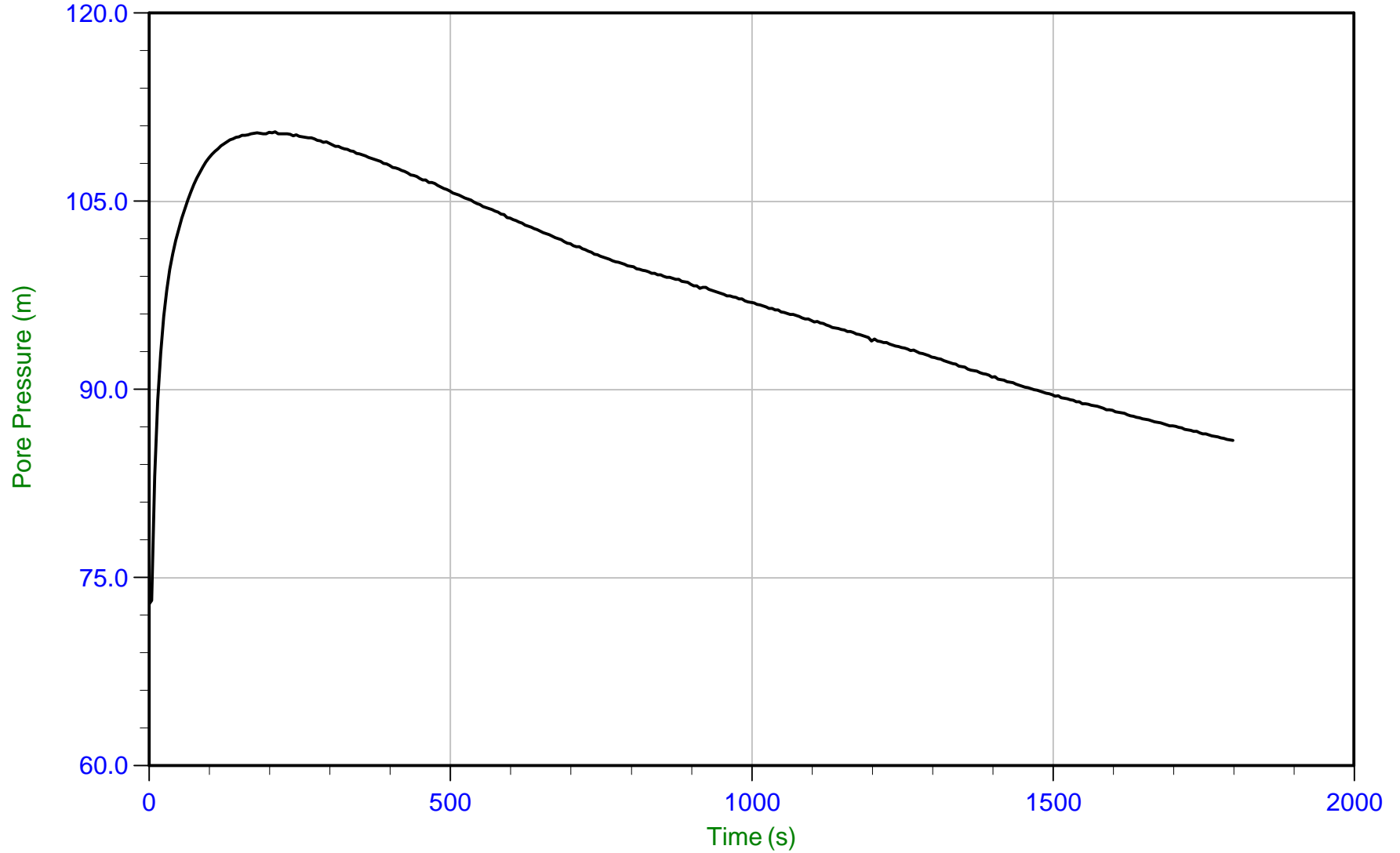




Mount Polley

Job No: 14-02091
Date: 10/08/2014 13:02
Site: Mount Polley Mine, Likely, BC

Sounding: RSCPT14-07
Cone: 418:T1500F15U500
Cone Area: 15 sq cm



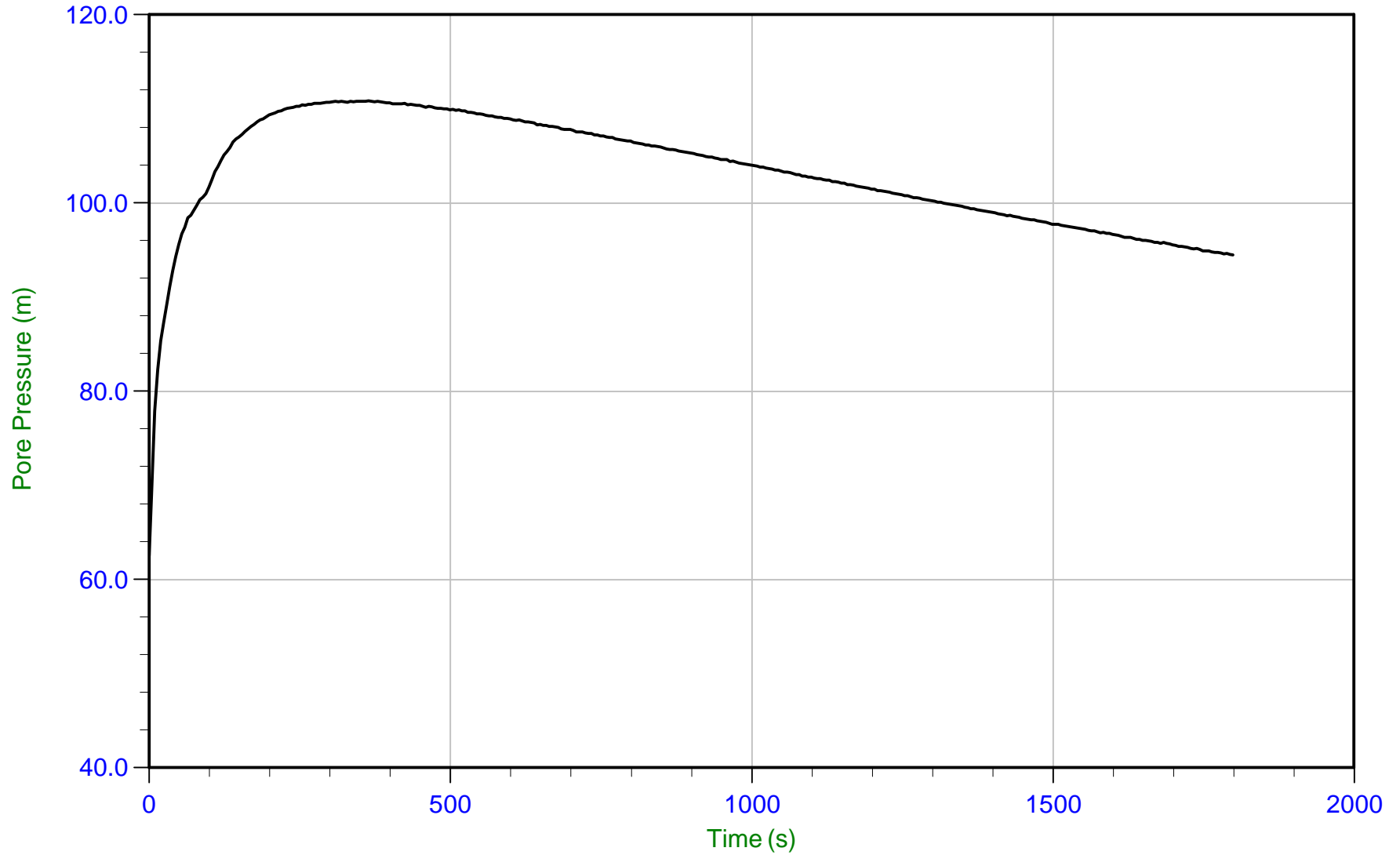
Trace Summary: Filename: 14-02091_RS07.PPF U Min: 72.9 m
Depth: 7.000 m / 22.966 ft U Max: 110.5 m
Duration: 1800.0 s



Mount Polley

Job No: 14-02091
Date: 10/08/2014 13:02
Site: Mount Polley Mine, Likely, BC

Sounding: RSCPT14-07
Cone: 418:T1500F15U500
Cone Area: 15 sq cm



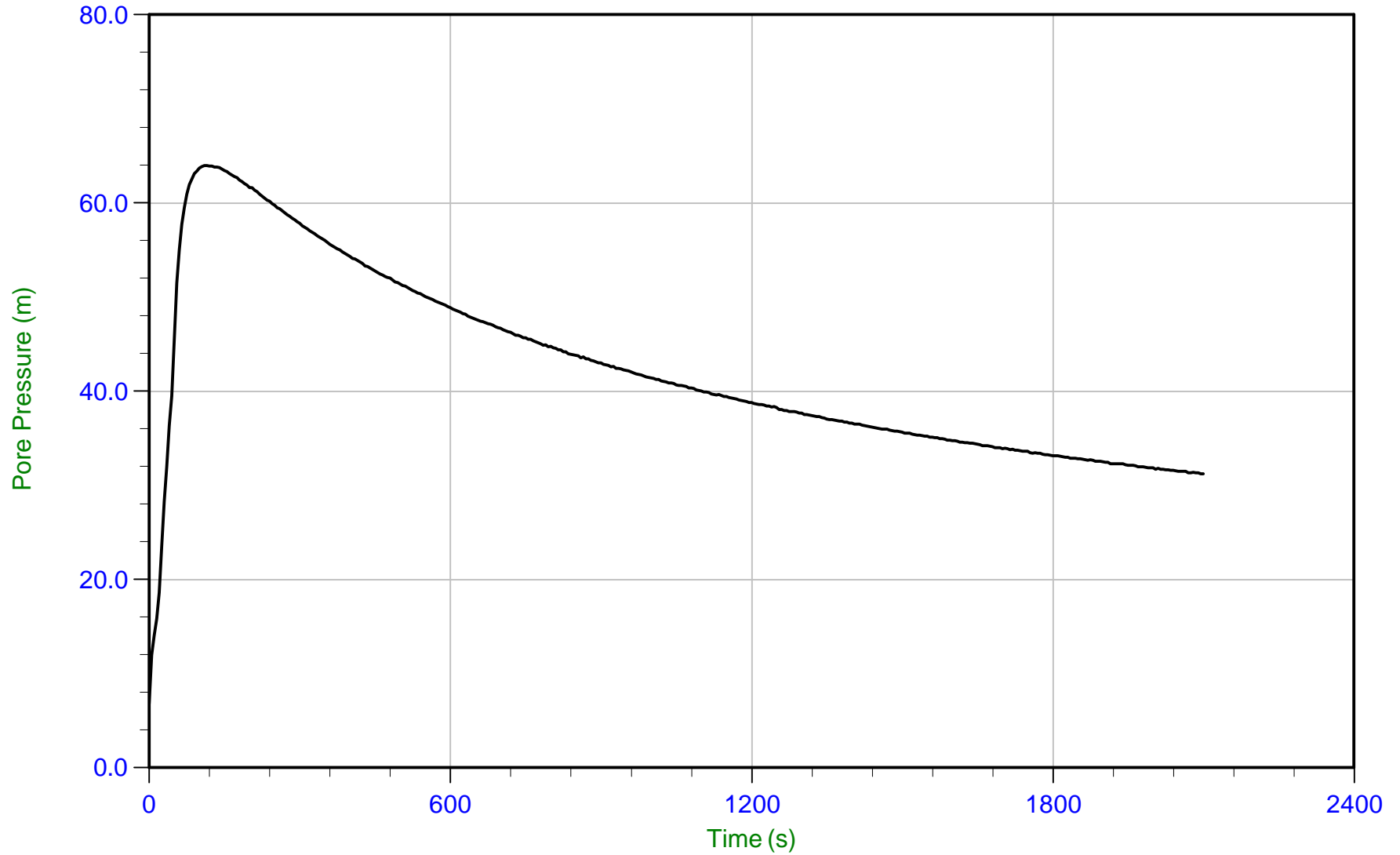
Trace Summary: Filename: 14-02091_RS07.PPF U Min: 62.5 m
Depth: 9.000 m / 29.527 ft U Max: 110.8 m
Duration: 1800.0 s



Mount Polley

Job No: 14-02091
Date: 10/08/2014 13:02
Site: Mount Polley Mine, Likely, BC

Sounding: RSCPT14-07
Cone: 418:T1500F15U500
Cone Area: 15 sq cm



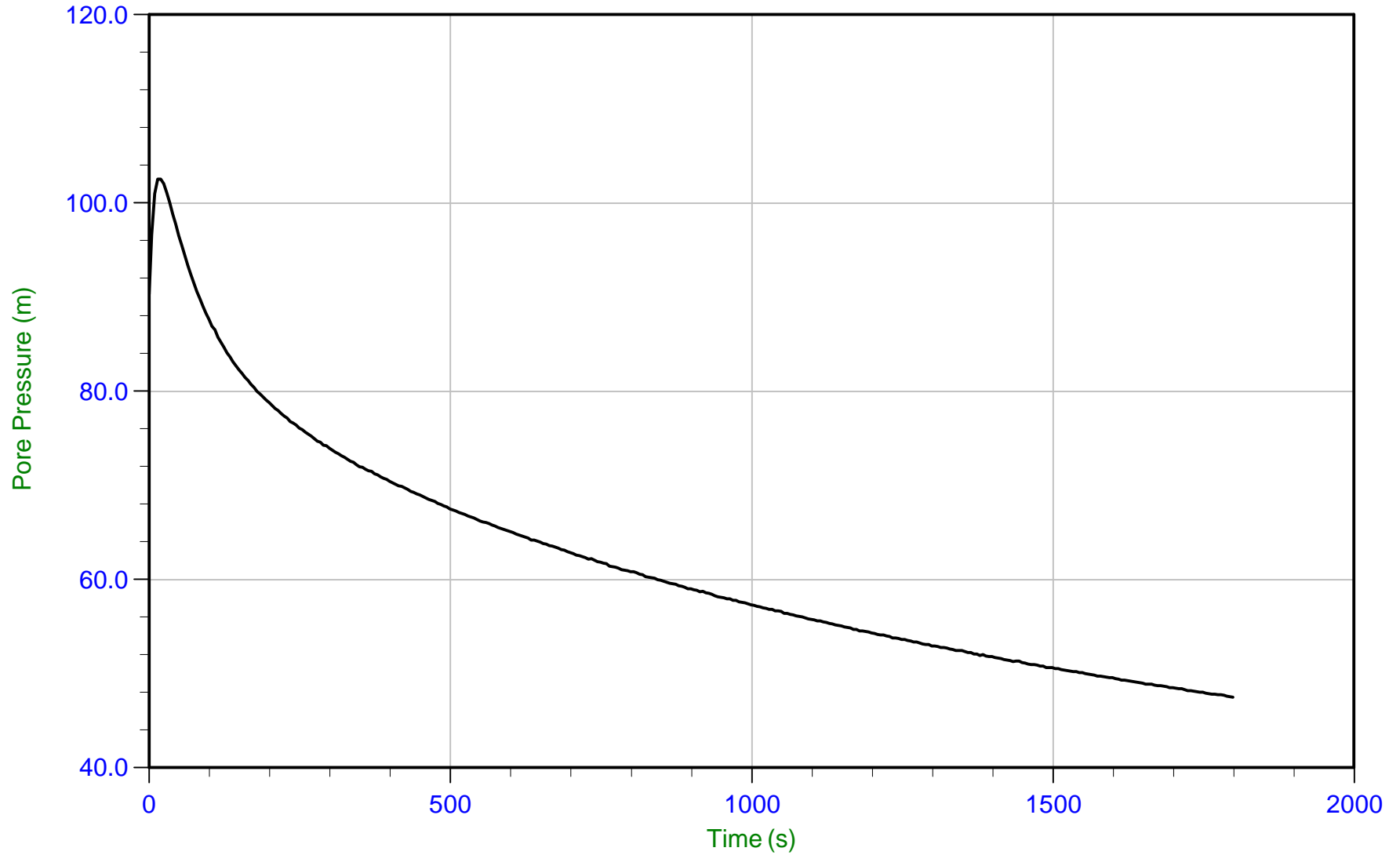
Trace Summary: Filename: 14-02091_RS07.PPF U Min: 6.8 m
Depth: 11.200 m / 36.745 ft U Max: 64.0 m
Duration: 2100.0 s



Mount Polley

Job No: 14-02091
Date: 10/08/2014 13:02
Site: Mount Polley Mine, Likely, BC

Sounding: RSCPT14-07
Cone: 418:T1500F15U500
Cone Area: 15 sq cm



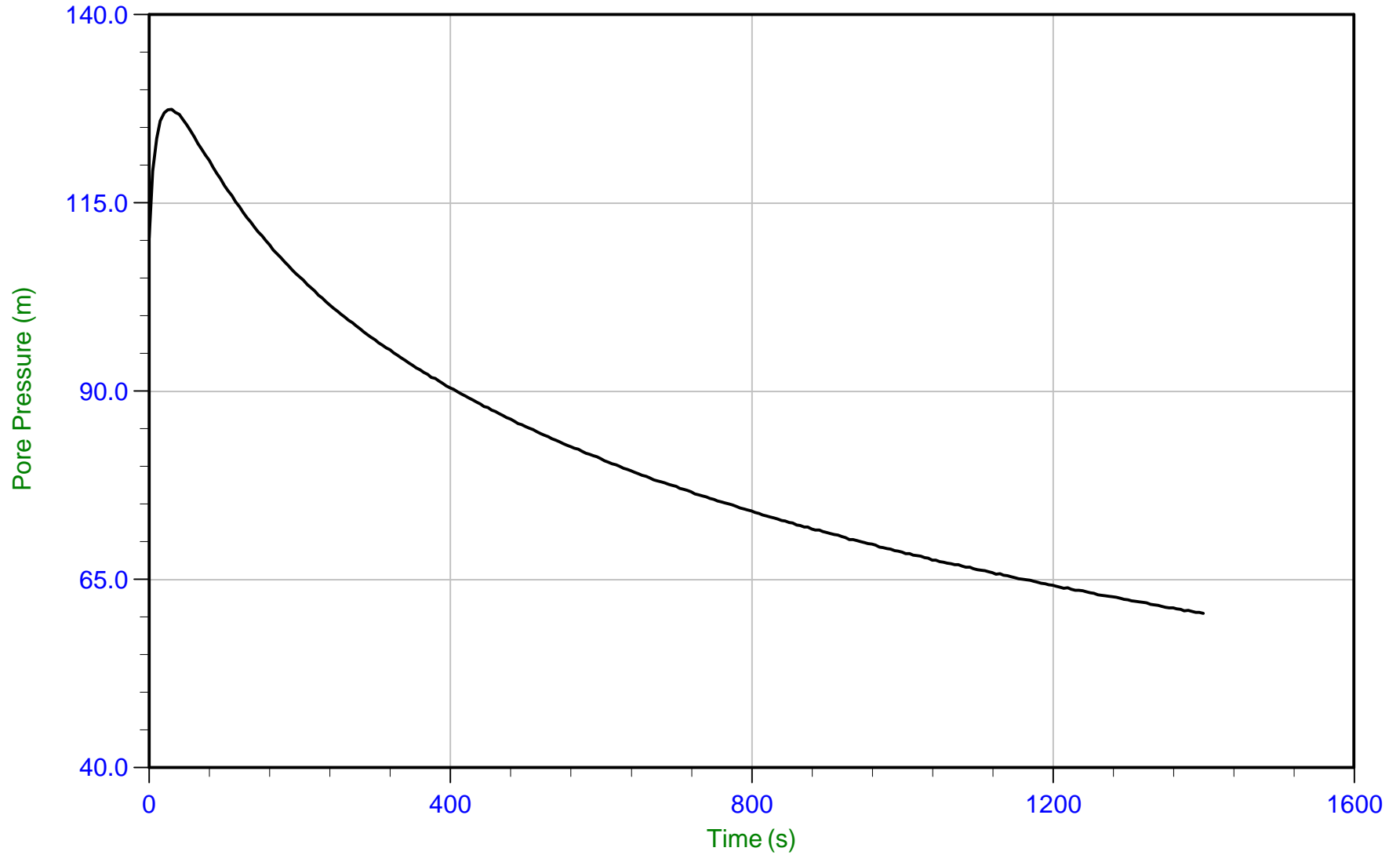
Trace Summary: Filename: 14-02091_RS07.PPF U Min: 47.5 m
Depth: 11.600 m / 38.057 ft U Max: 102.6 m
Duration: 1800.0 s



Mount Polley

Job No: 14-02091
Date: 10/08/2014 13:02
Site: Mount Polley Mine, Likely, BC

Sounding: RSCPT14-07
Cone: 418:T1500F15U500
Cone Area: 15 sq cm



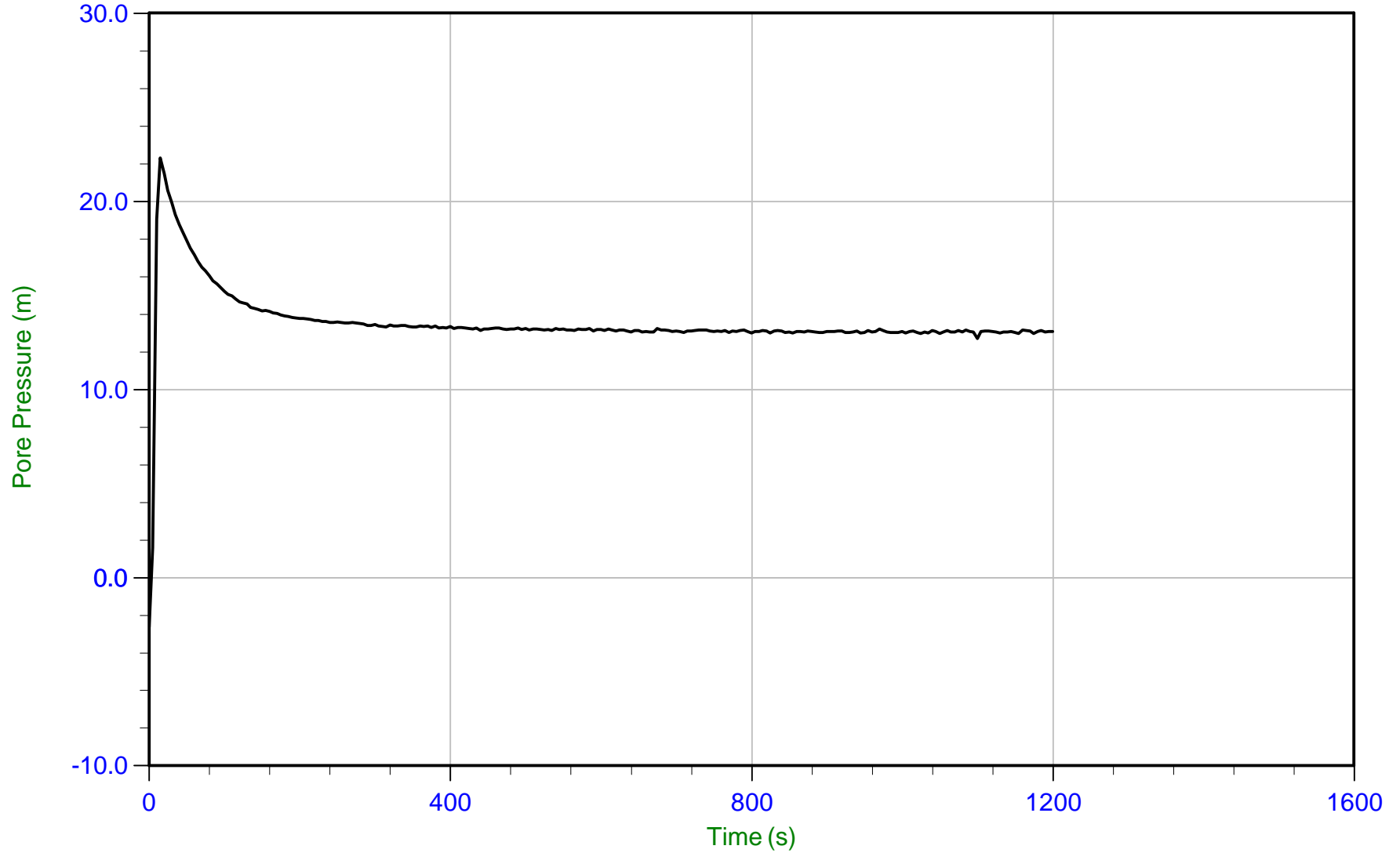
Trace Summary: Filename: 14-02091_RS07.PPF U Min: 60.5 m
Depth: 12.125 m / 39.780 ft U Max: 127.5 m
Duration: 1400.0 s



Mount Polley

Job No: 14-02091
Date: 10/08/2014 13:02
Site: Mount Polley Mine, Likely, BC

Sounding: RSCPT14-07
Cone: 418:T1500F15U500
Cone Area: 15 sq cm



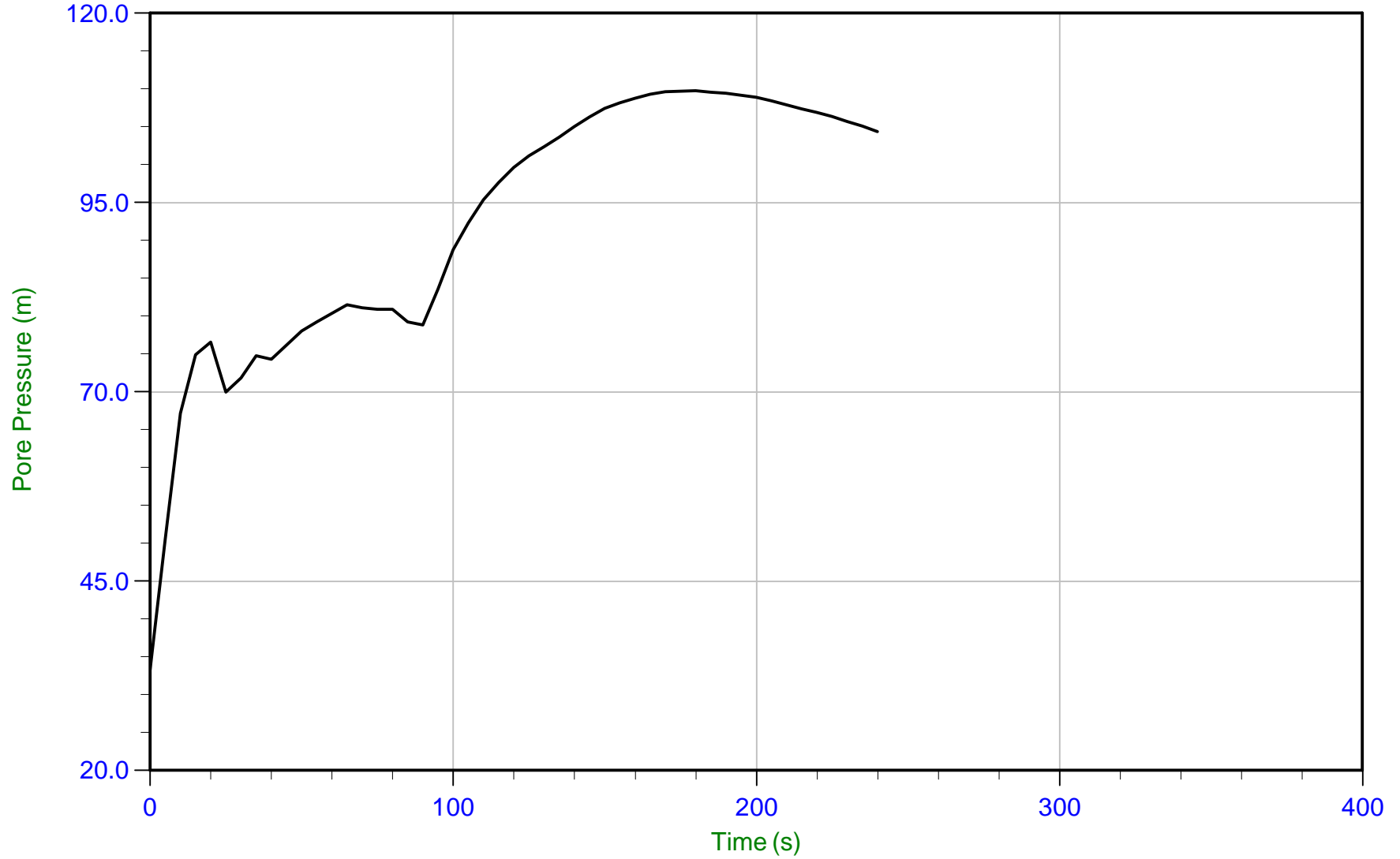
Trace Summary: Filename: 14-02091_RS07.PPF U Min: -2.6 m
Depth: 12.625 m / 41.420 ft U Max: 22.3 m
Duration: 1200.0 s



Mount Polley

Job No: 14-02091
Date: 10/08/2014 13:02
Site: Mount Polley Mine, Likely, BC

Sounding: RSCPT14-07
Cone: 418:T1500F15U500
Cone Area: 15 sq cm



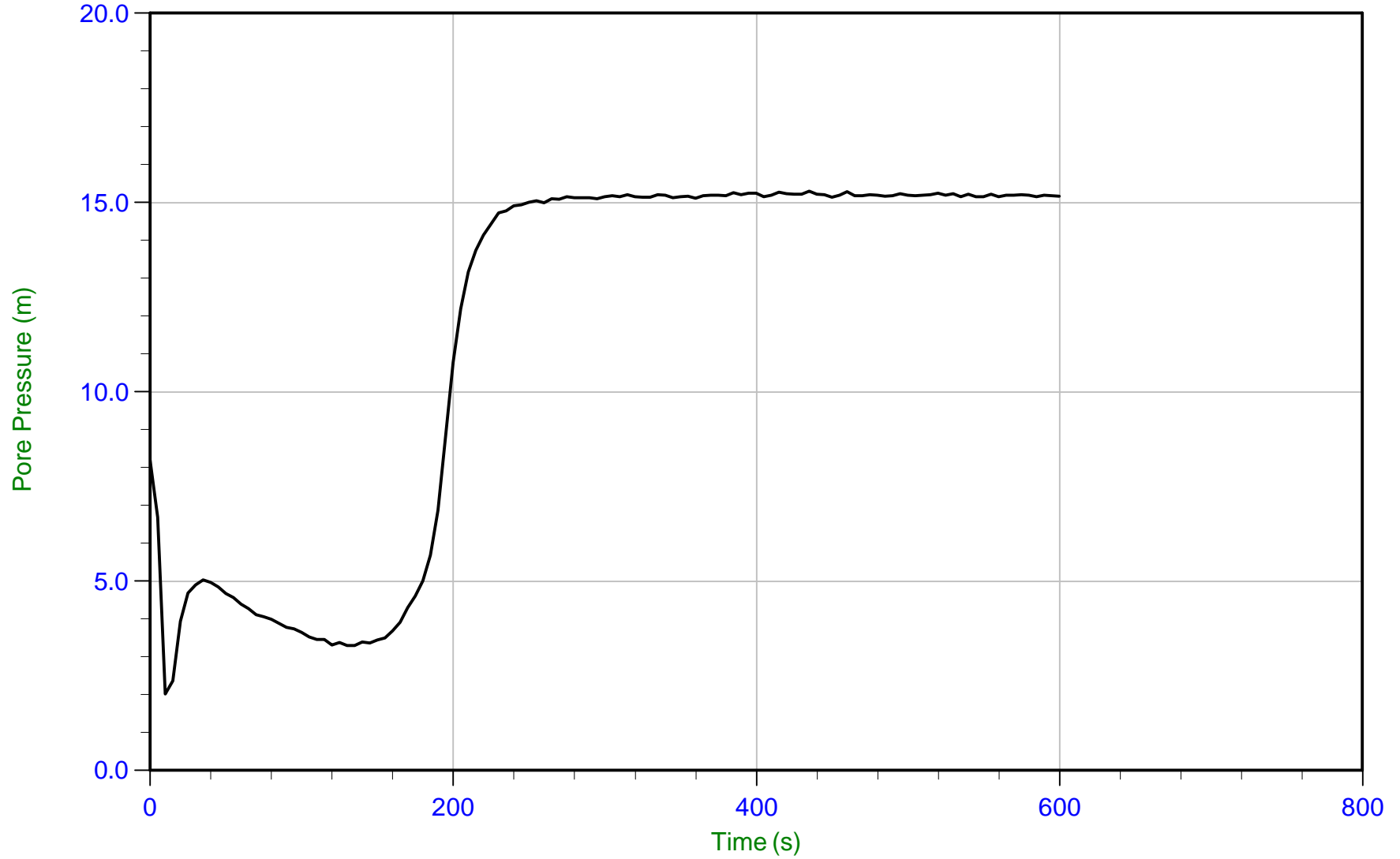
Trace Summary: Filename: 14-02091_RS07.PPF U Min: 33.3 m
Depth: 13.975 m / 45.849 ft U Max: 109.8 m
Duration: 240.0 s



Mount Polley

Job No: 14-02091
Date: 10/08/2014 13:02
Site: Mount Polley Mine, Likely, BC

Sounding: RSCPT14-07
Cone: 418:T1500F15U500
Cone Area: 15 sq cm



Trace Summary: Filename: 14-02091_RS07.PPF U Min: 2.0 m
Depth: 14.175 m / 46.505 ft U Max: 15.3 m
Duration: 600.0 s