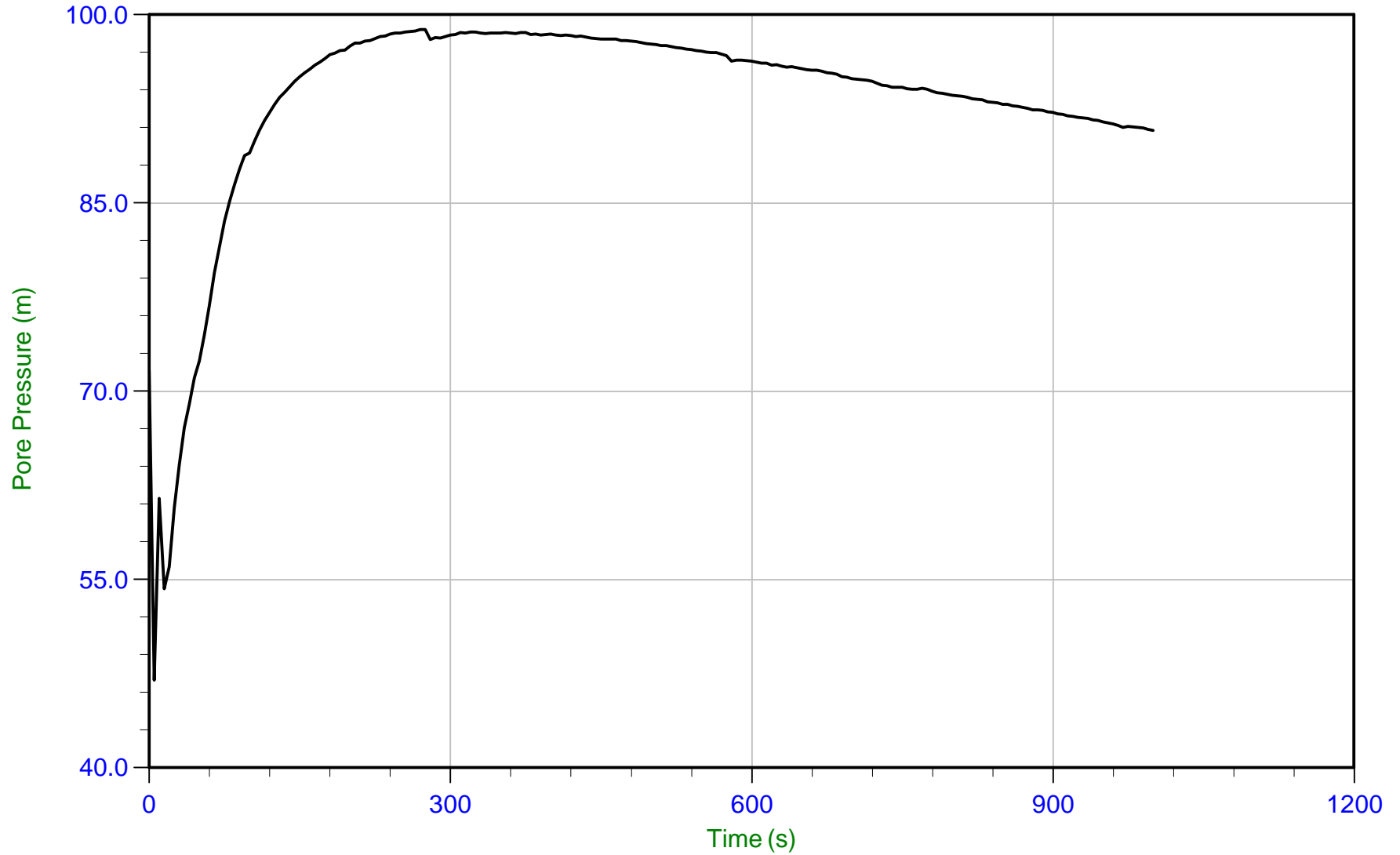




Mount Polley

Job No: 14-02091  
Date: 10/07/2014 08:35  
Site: Mount Polley Mine, Likely, BC

Sounding: RSCPT14-06  
Cone: 418:T1500F15U500  
Cone Area: 15 sq cm



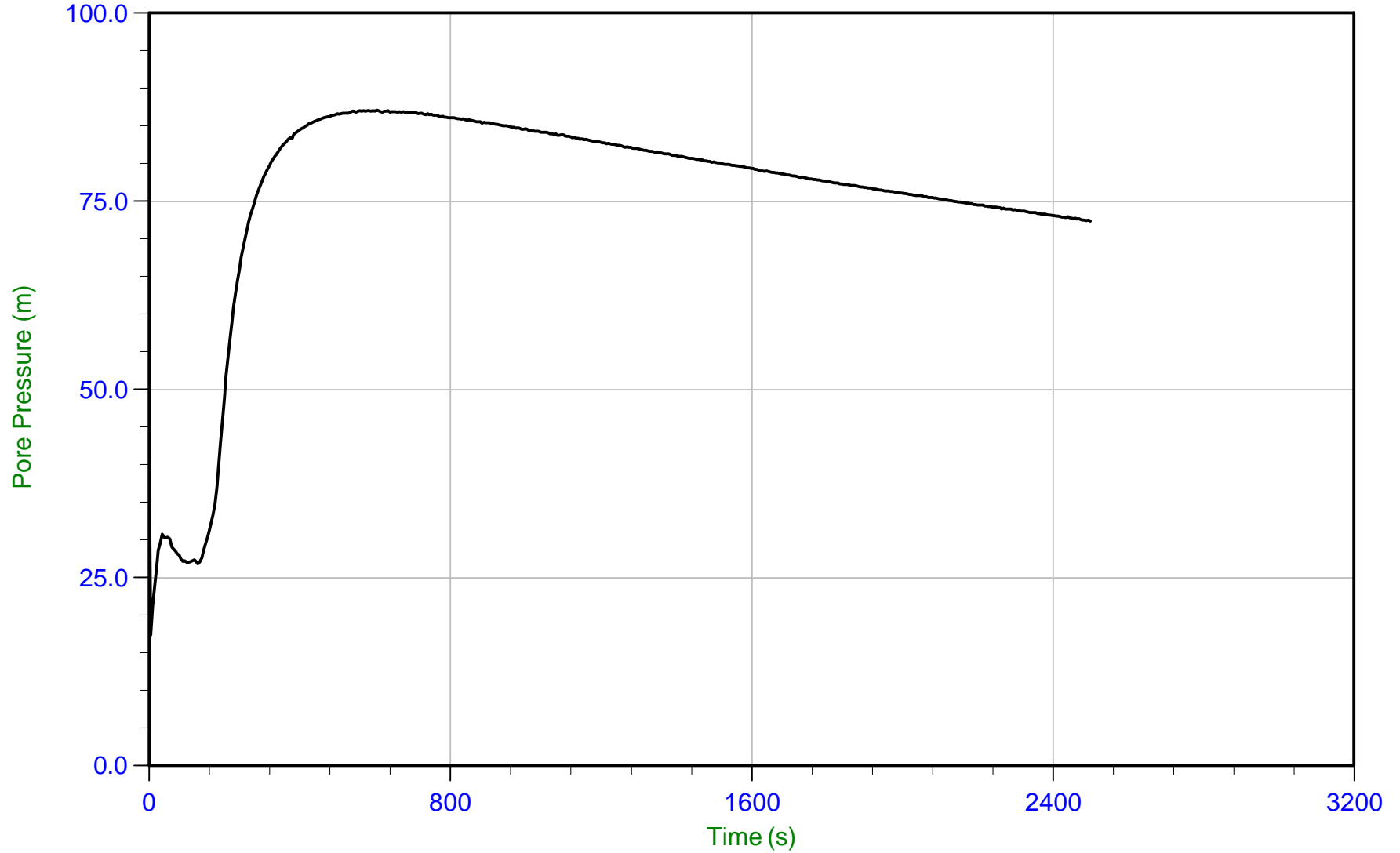
Trace Summary: Filename: 14-02091\_RS06.PPF U Min: 47.0 m  
Depth: 10.075 m / 33.054 ft U Max: 98.8 m  
Duration: 1000.0 s



Mount Polley

Job No: 14-02091  
Date: 10/07/2014 08:35  
Site: Mount Polley Mine, Likely, BC

Sounding: RSCPT14-06  
Cone: 418:T1500F15U500  
Cone Area: 15 sq cm



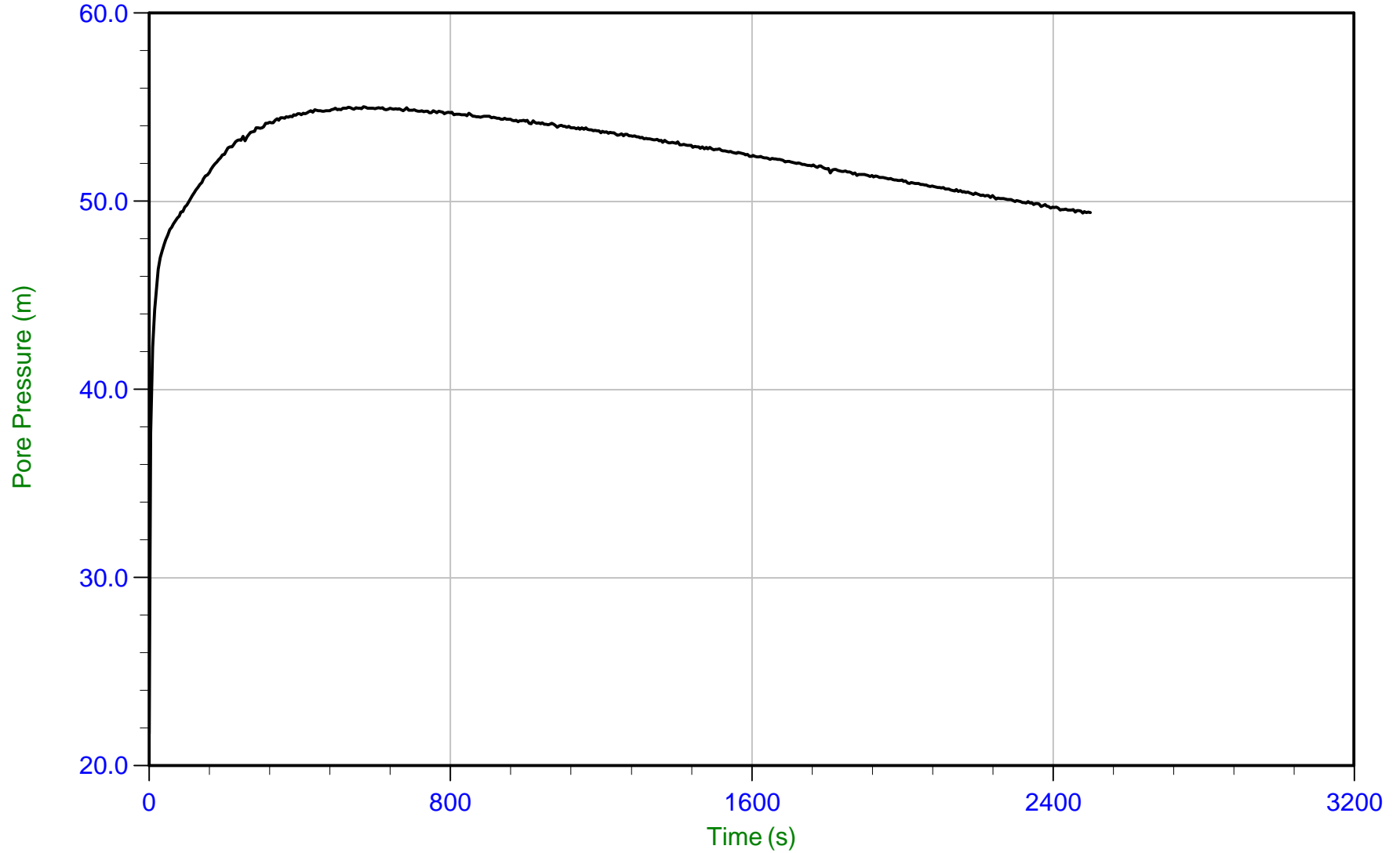
Trace Summary: Filename: 14-02091\_RS06.PPF U Min: 17.4 m  
Depth: 10.475 m / 34.366 ft U Max: 87.1 m  
Duration: 2500.0 s



Mount Polley

Job No: 14-02091  
Date: 10/07/2014 08:35  
Site: Mount Polley Mine, Likely, BC

Sounding: RSCPT14-06  
Cone: 418:T1500F15U500  
Cone Area: 15 sq cm



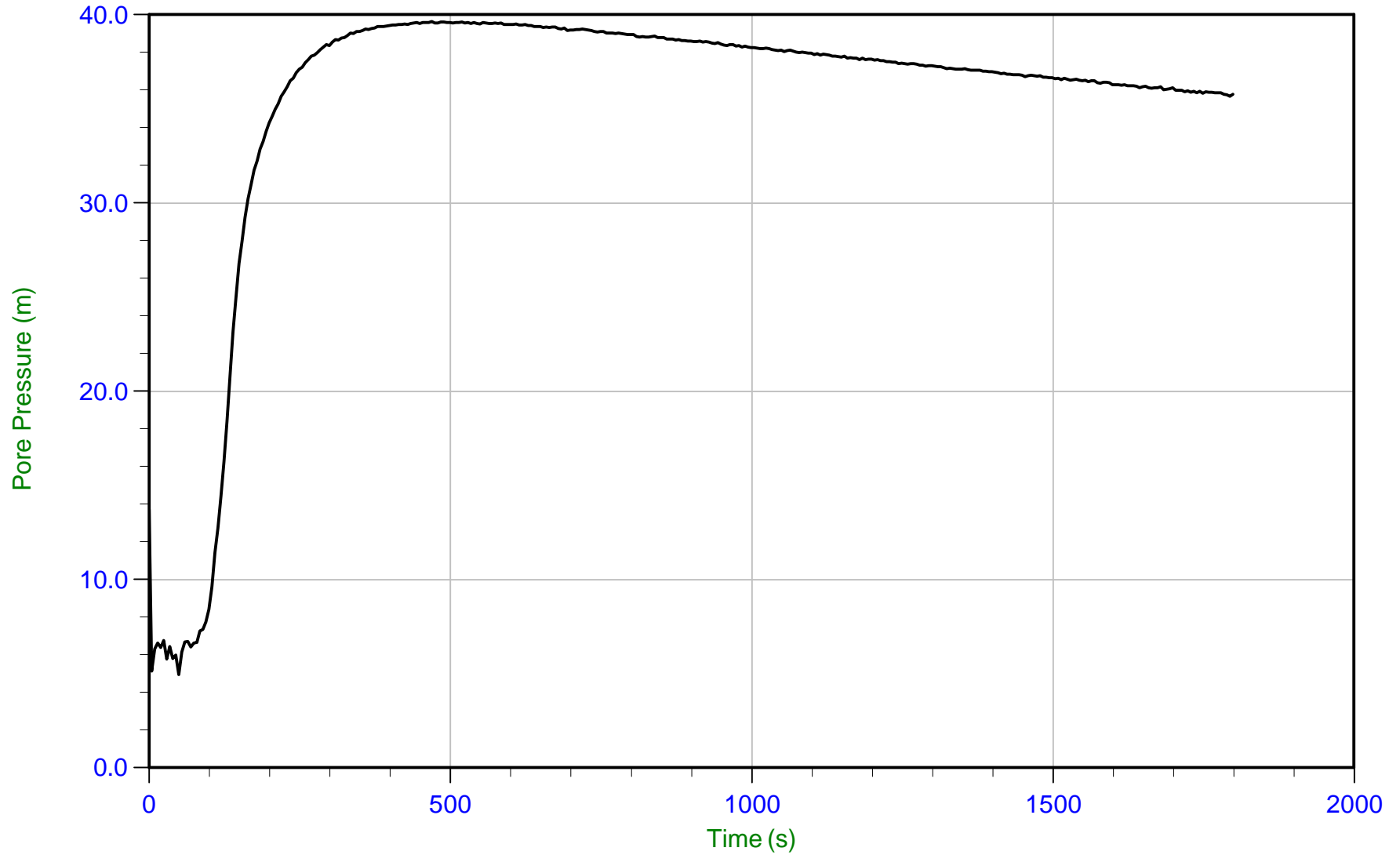
Trace Summary: Filename: 14-02091\_RS06.PPF U Min: 21.7 m  
Depth: 12.000 m / 39.370 ft U Max: 55.0 m  
Duration: 2500.0 s



Mount Polley

Job No: 14-02091  
Date: 10/07/2014 08:35  
Site: Mount Polley Mine, Likely, BC

Sounding: RSCPT14-06  
Cone: 418:T1500F15U500  
Cone Area: 15 sq cm



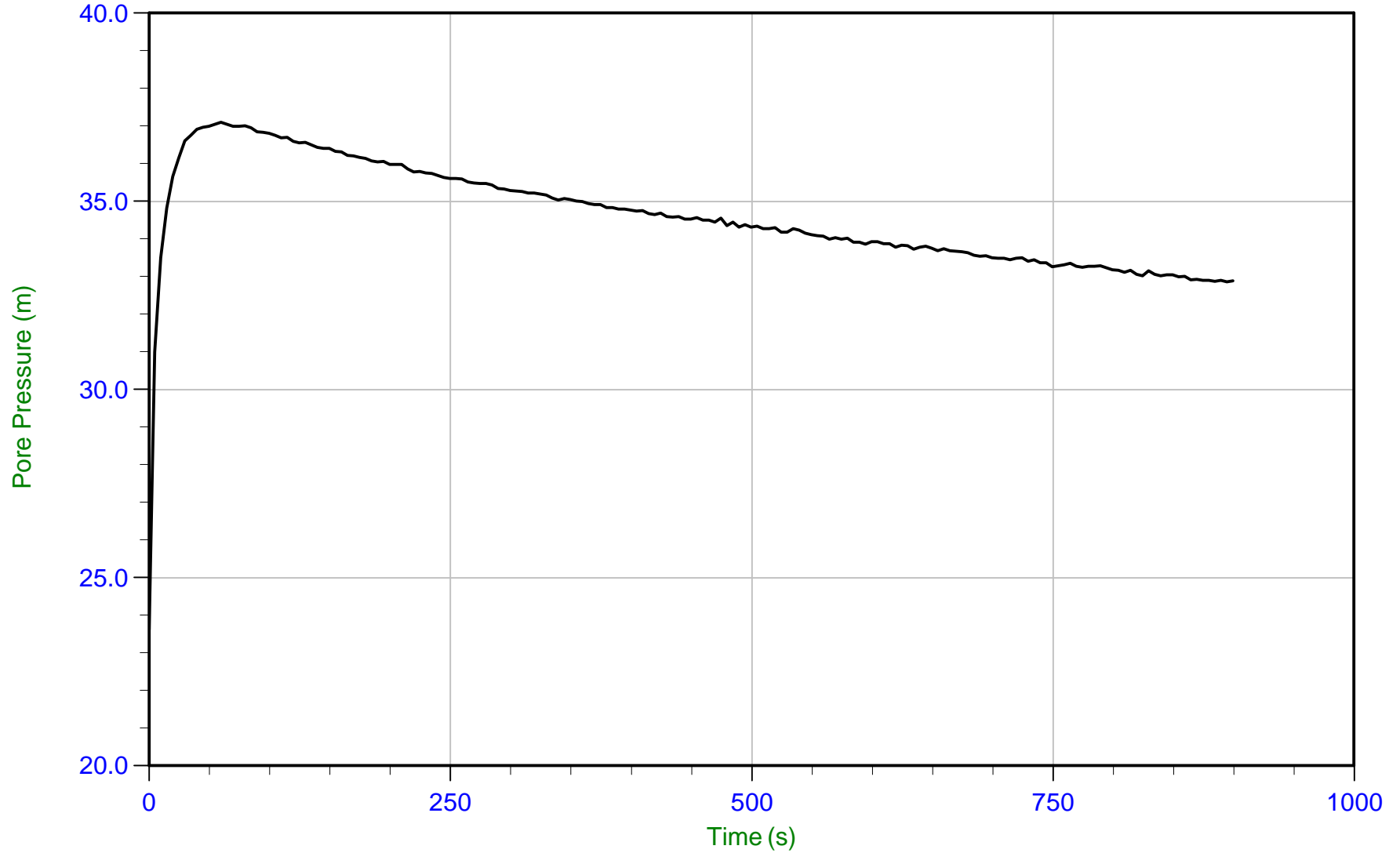
Trace Summary: Filename: 14-02091\_RS06.PPF U Min: 5.0 m  
Depth: 13.550 m / 44.455 ft U Max: 39.6 m  
Duration: 1800.0 s



Mount Polley

Job No: 14-02091  
Date: 10/07/2014 08:35  
Site: Mount Polley Mine, Likely, BC

Sounding: RSCPT14-06  
Cone: 418:T1500F15U500  
Cone Area: 15 sq cm



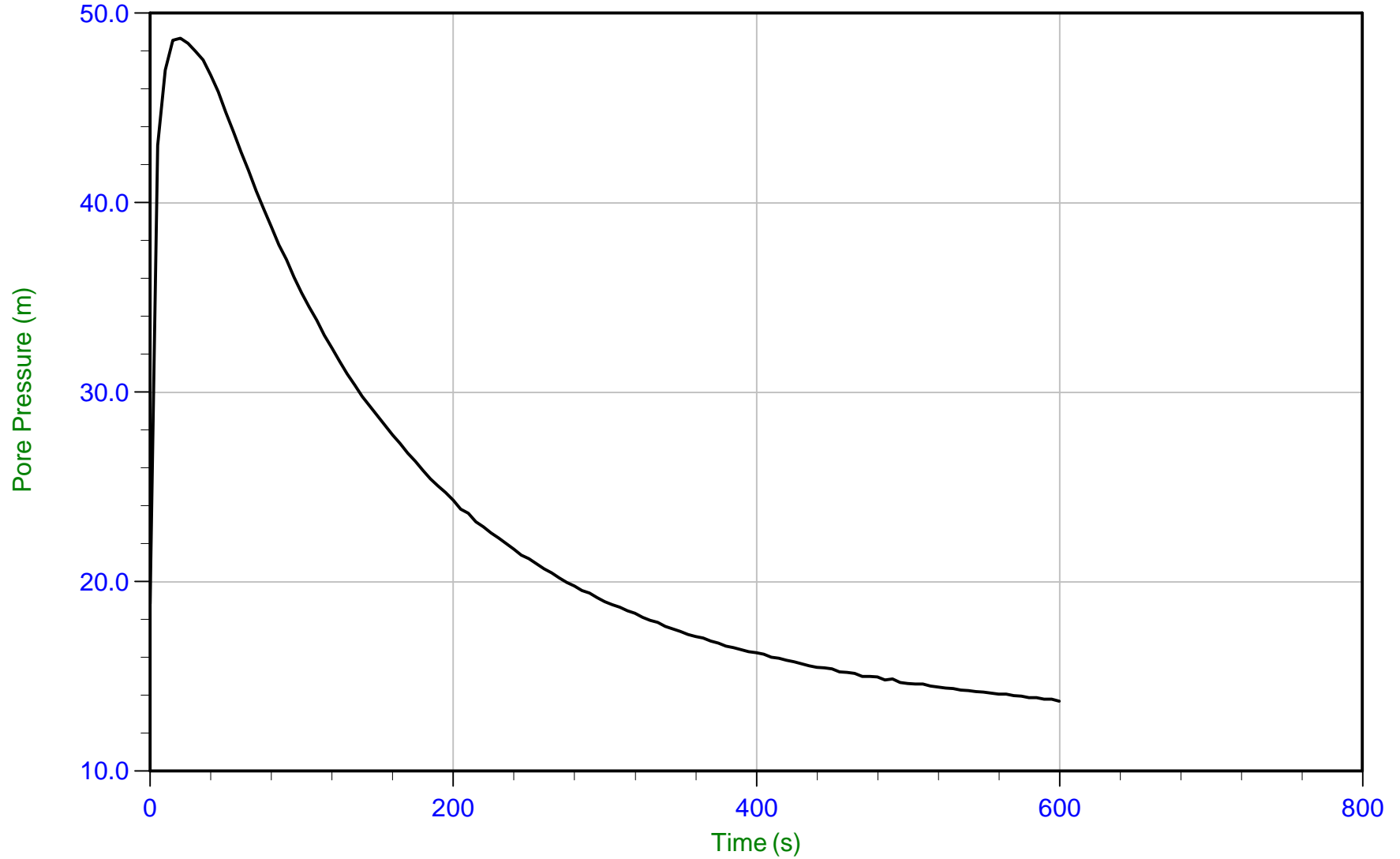
Trace Summary: Filename: 14-02091\_RS06.PPF U Min: 23.6 m  
Depth: 13.950 m / 45.767 ft U Max: 37.1 m  
Duration: 900.0 s



Mount Polley

Job No: 14-02091  
Date: 10/07/2014 08:35  
Site: Mount Polley Mine, Likely, BC

Sounding: RSCPT14-06  
Cone: 418:T1500F15U500  
Cone Area: 15 sq cm



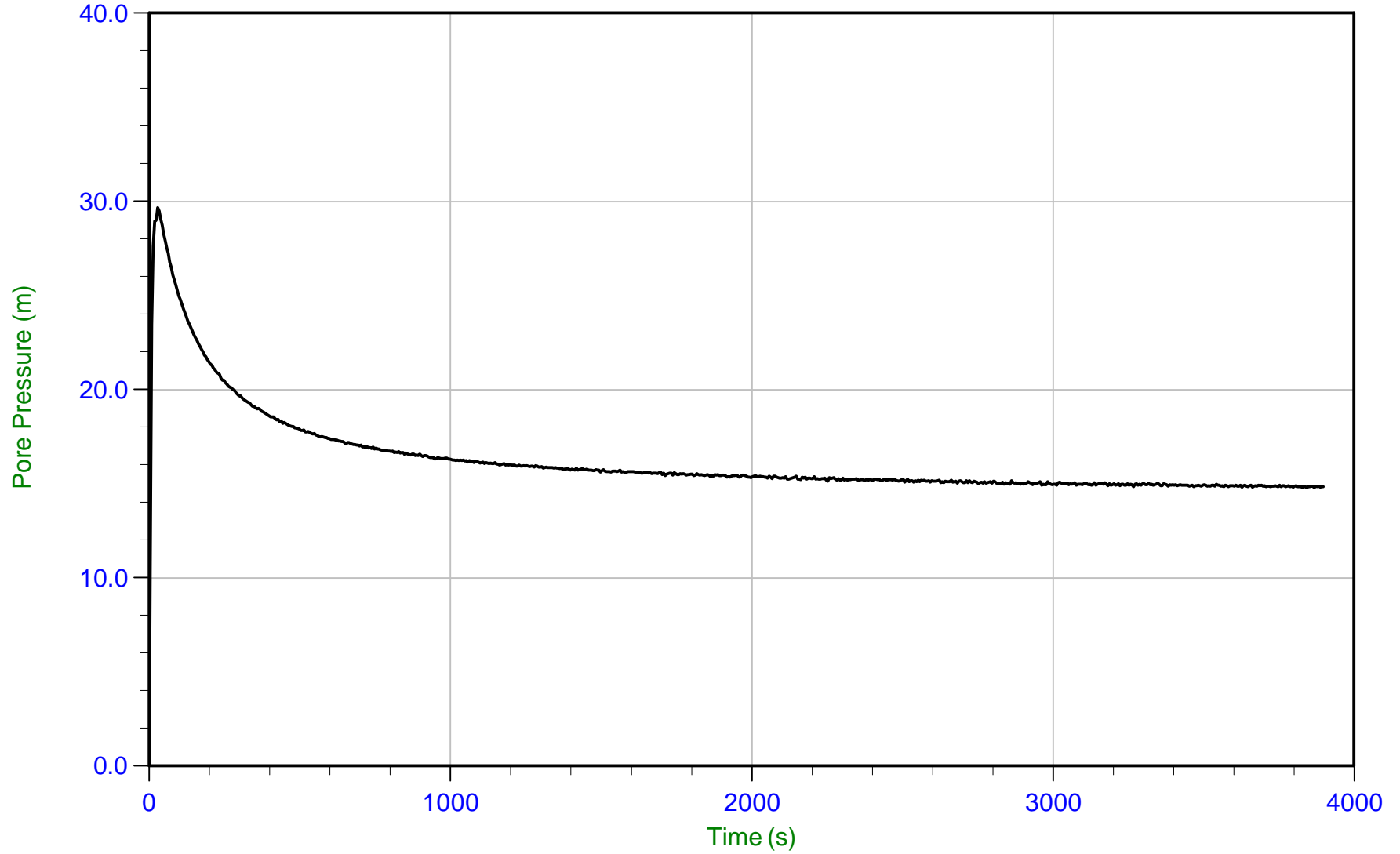
Trace Summary: Filename: 14-02091\_RS06.PPF      U Min: 13.7 m  
Depth: 15.000 m / 49.212 ft      U Max: 48.7 m  
Duration: 600.0 s



Mount Polley

Job No: 14-02091  
Date: 10/07/2014 08:35  
Site: Mount Polley Mine, Likely, BC

Sounding: RSCPT14-06  
Cone: 418:T1500F15U500  
Cone Area: 15 sq cm



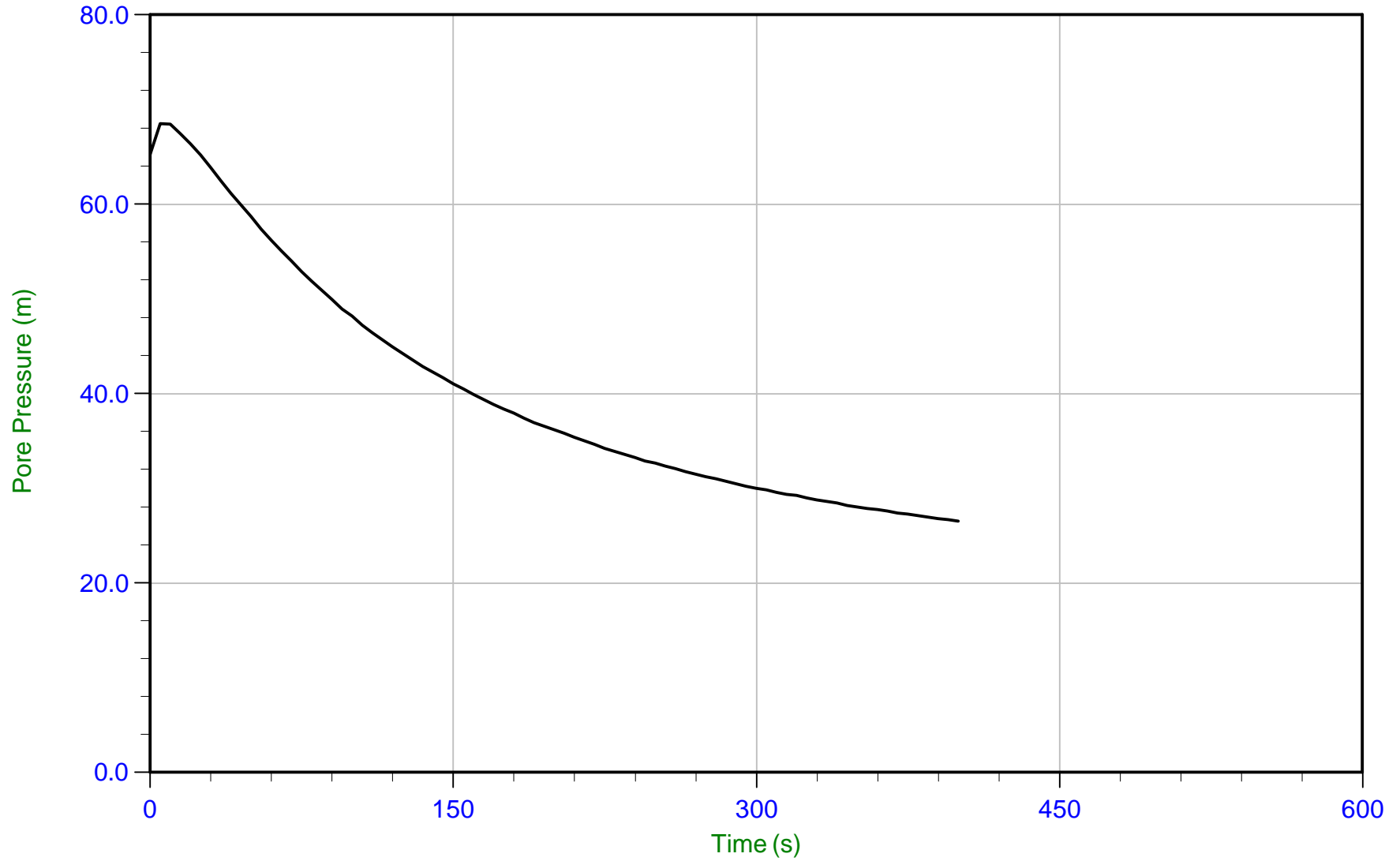
Trace Summary: Filename: 14-02091\_RS06.PPF      U Min: 0.3 m  
Depth: 15.450 m / 50.688 ft      U Max: 29.7 m  
Duration: 3900.0 s



Mount Polley

Job No: 14-02091  
Date: 10/07/2014 08:35  
Site: Mount Polley Mine, Likely, BC

Sounding: RSCPT14-06  
Cone: 418:T1500F15U500  
Cone Area: 15 sq cm



Trace Summary: Filename: 14-02091\_RS06.PPF U Min: 26.5 m  
Depth: 16.000 m / 52.493 ft U Max: 68.5 m  
Duration: 400.0 s

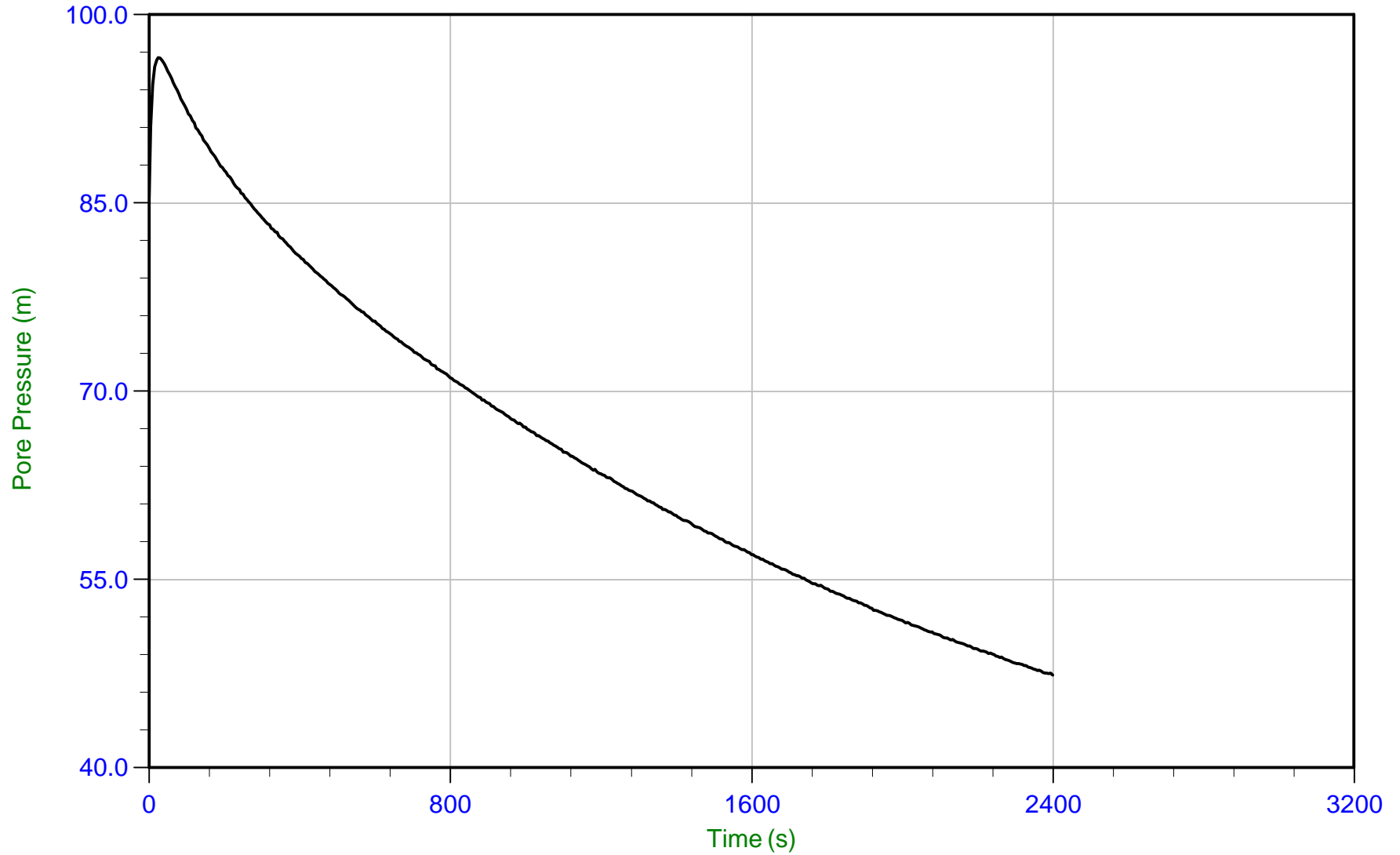




Mount Polley

Job No: 14-02091  
Date: 10/07/2014 08:35  
Site: Mount Polley Mine, Likely, BC

Sounding: RSCPT14-06  
Cone: 418:T1500F15U500  
Cone Area: 15 sq cm



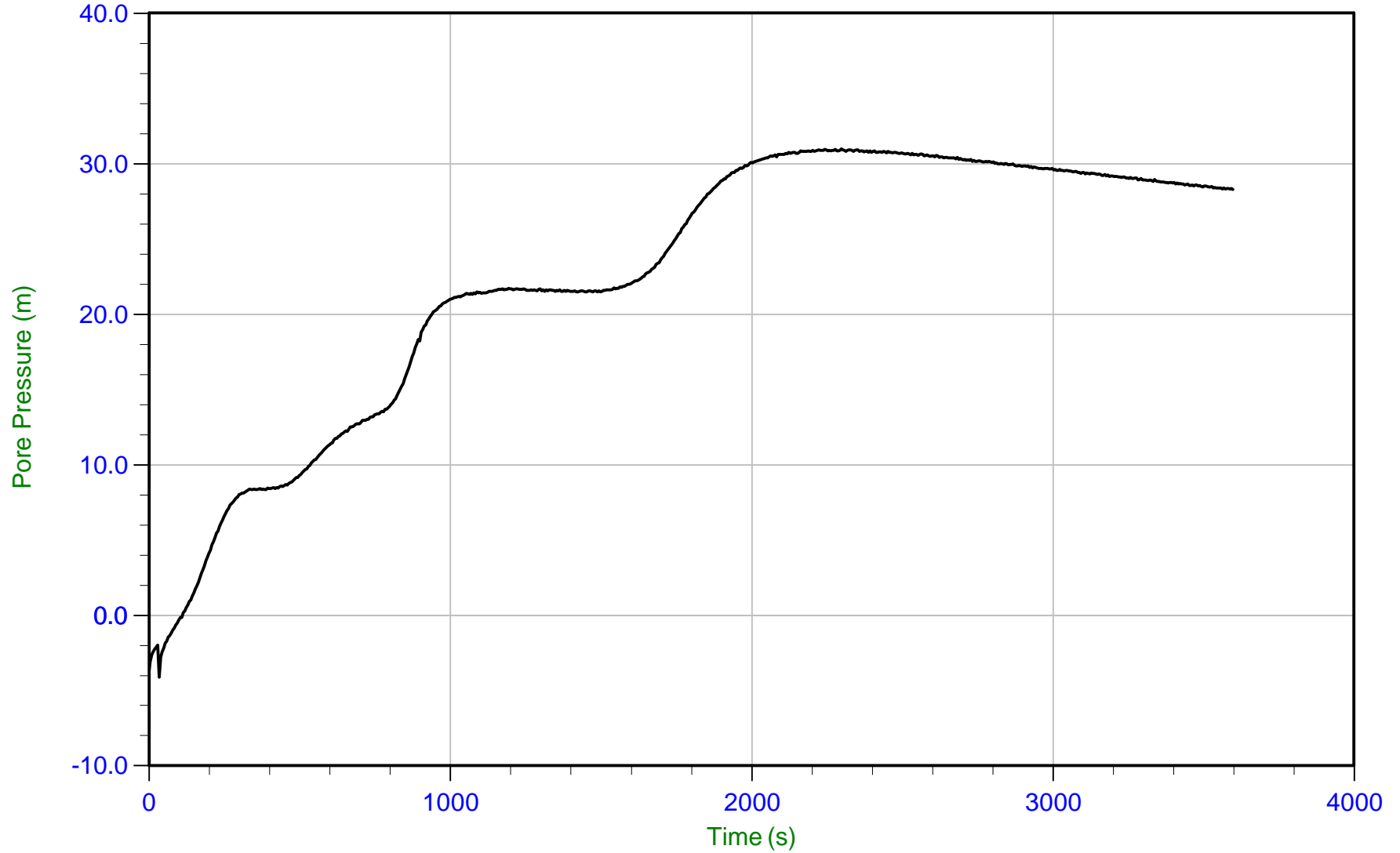
Trace Summary: Filename: 14-02091\_RS06.PPF U Min: 47.4 m  
Depth: 17.000 m / 55.774 ft U Max: 96.6 m  
Duration: 2400.0 s



Mount Polley

Job No: 14-02091  
Date: 10/07/2014 08:35  
Site: Mount Polley Mine, Likely, BC

Sounding: RSCPT14-06  
Cone: 418:T1500F15U500  
Cone Area: 15 sq cm



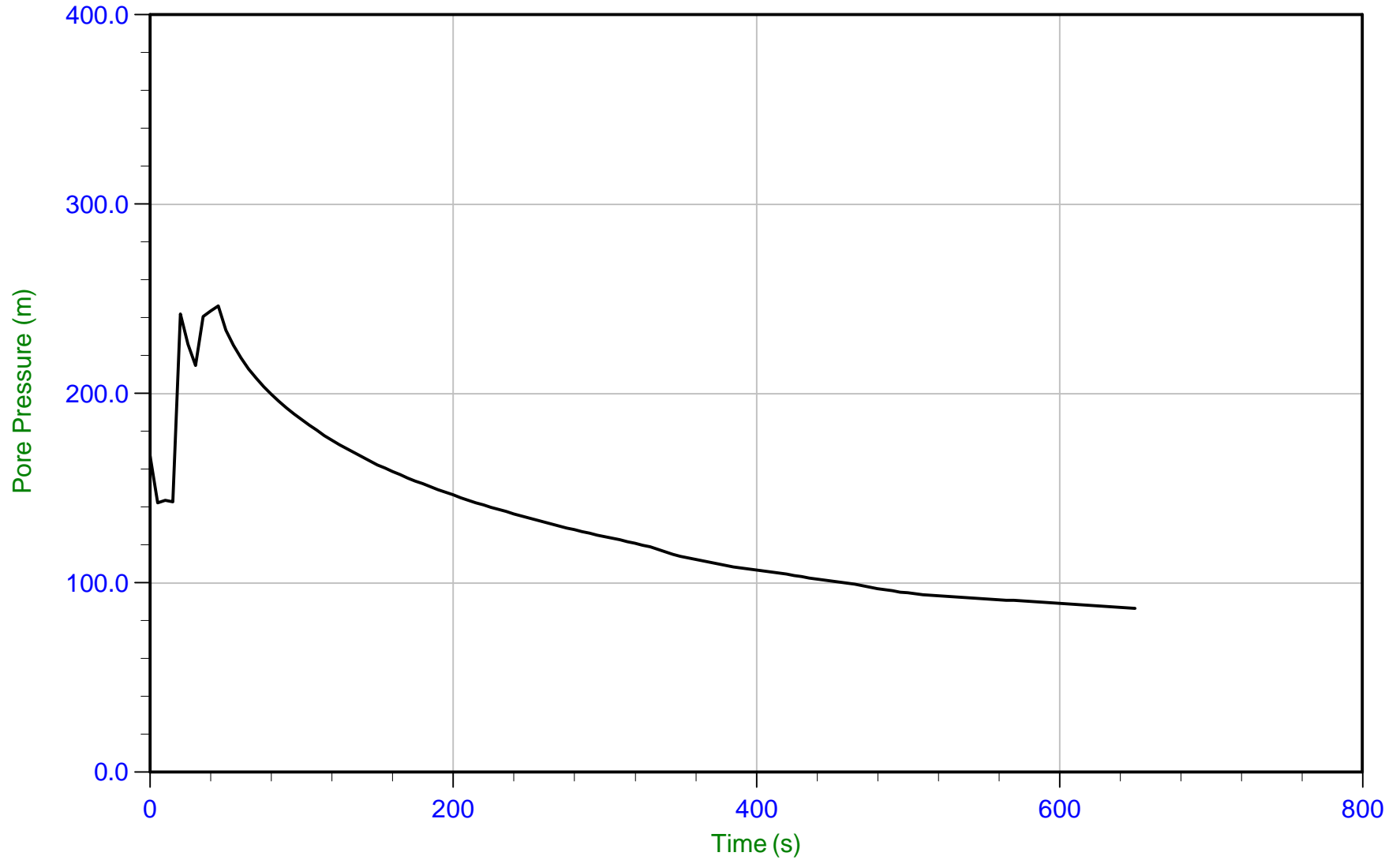
Trace Summary: Filename: 14-02091\_RS06.PPF U Min: -4.1 m  
Depth: 18.550 m / 60.859 ft U Max: 31.0 m  
Duration: 3600.0 s



Mount Polley

Job No: 14-02091  
Date: 10/07/2014 08:35  
Site: Mount Polley Mine, Likely, BC

Sounding: RSCPT14-06  
Cone: 418:T1500F15U500  
Cone Area: 15 sq cm



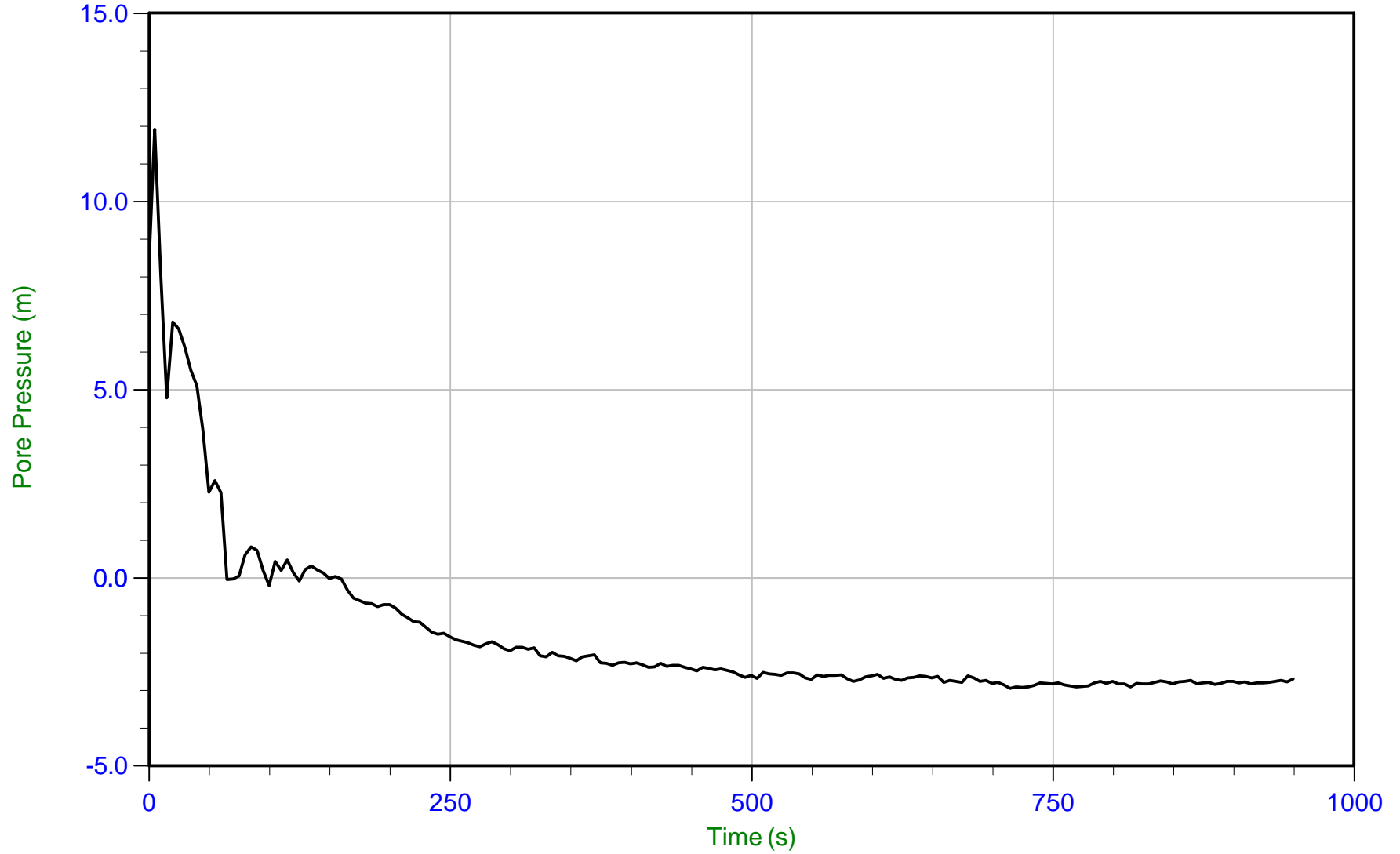
Trace Summary: Filename: 14-02091\_RS06.PPF U Min: 86.4 m  
Depth: 19.950 m / 65.452 ft U Max: 246.2 m  
Duration: 650.0 s



Mount Polley

Job No: 14-02091  
Date: 10/07/2014 08:35  
Site: Mount Polley Mine, Likely, BC

Sounding: RSCPT14-06  
Cone: 418:T1500F15U500  
Cone Area: 15 sq cm



Trace Summary: Filename: 14-02091\_RS06.PPF U Min: -2.9 m  
Depth: 20.225 m / 66.354 ft U Max: 11.9 m  
Duration: 950.0 s