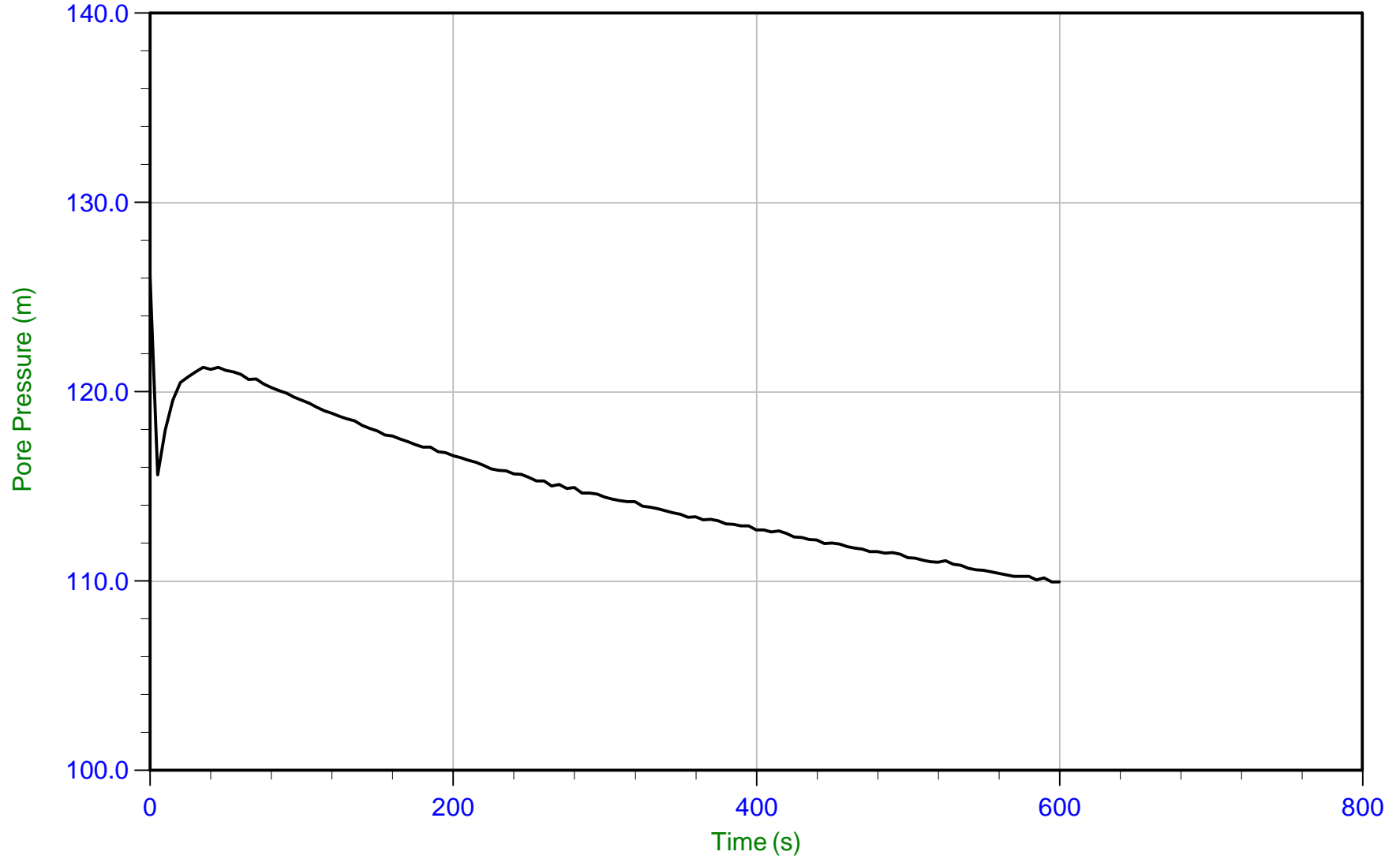




Mount Polley

Job No: 14-02091  
Date: 10/27/2014 13:09  
Site: Mount Polley Mine, Likely, BC

Sounding: RSCPT14-05  
Cone: 418:T1500F15U500  
Cone Area: 15 sq cm



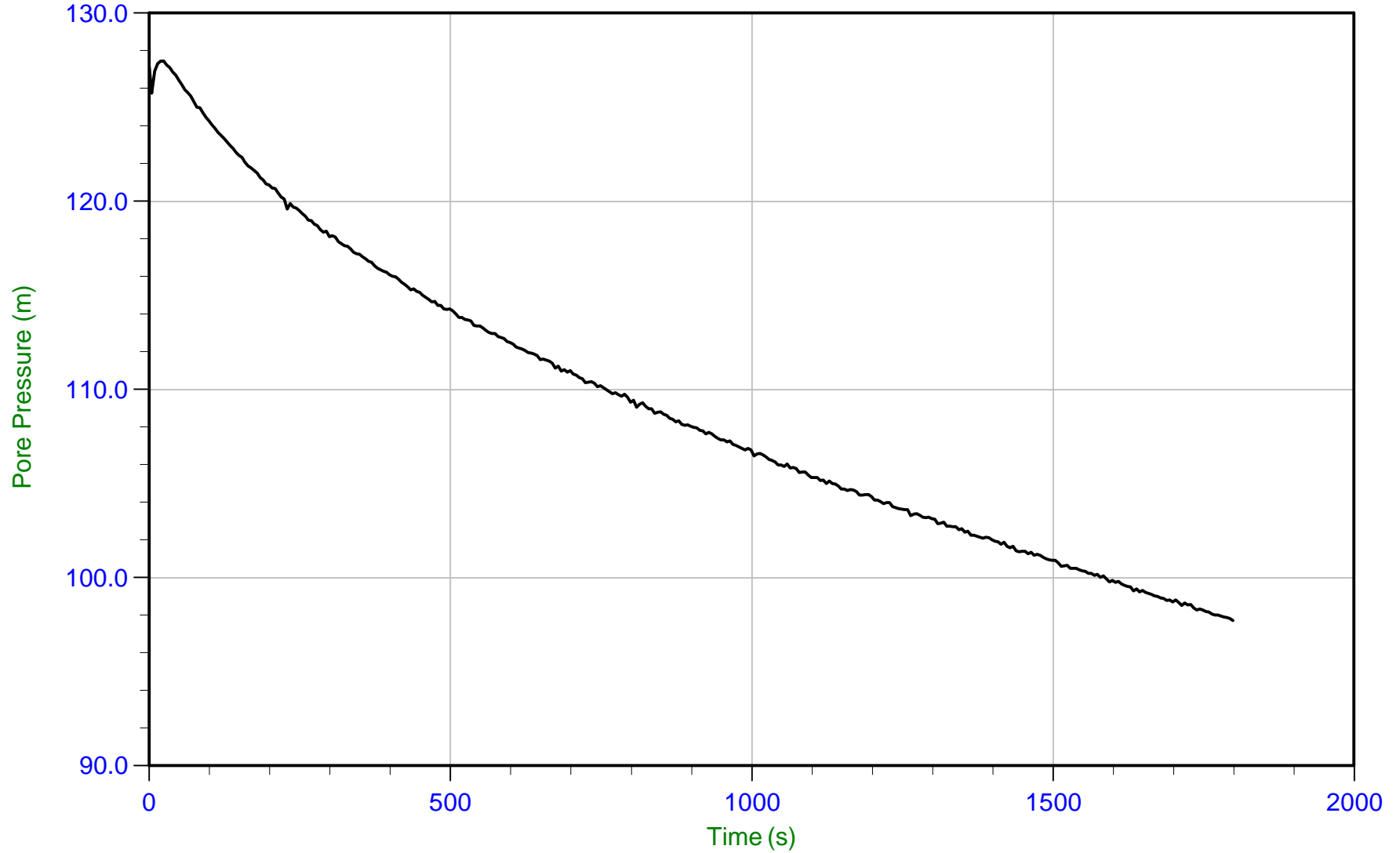
Trace Summary: Filename: 14-02091\_RS05.PPF U Min: 109.9 m  
Depth: 15.025 m / 49.294 ft U Max: 126.0 m  
Duration: 600.0 s



Mount Polley

Job No: 14-02091  
Date: 10/27/2014 13:09  
Site: Mount Polley Mine, Likely, BC

Sounding: RSCPT14-05  
Cone: 418:T1500F15U500  
Cone Area: 15 sq cm



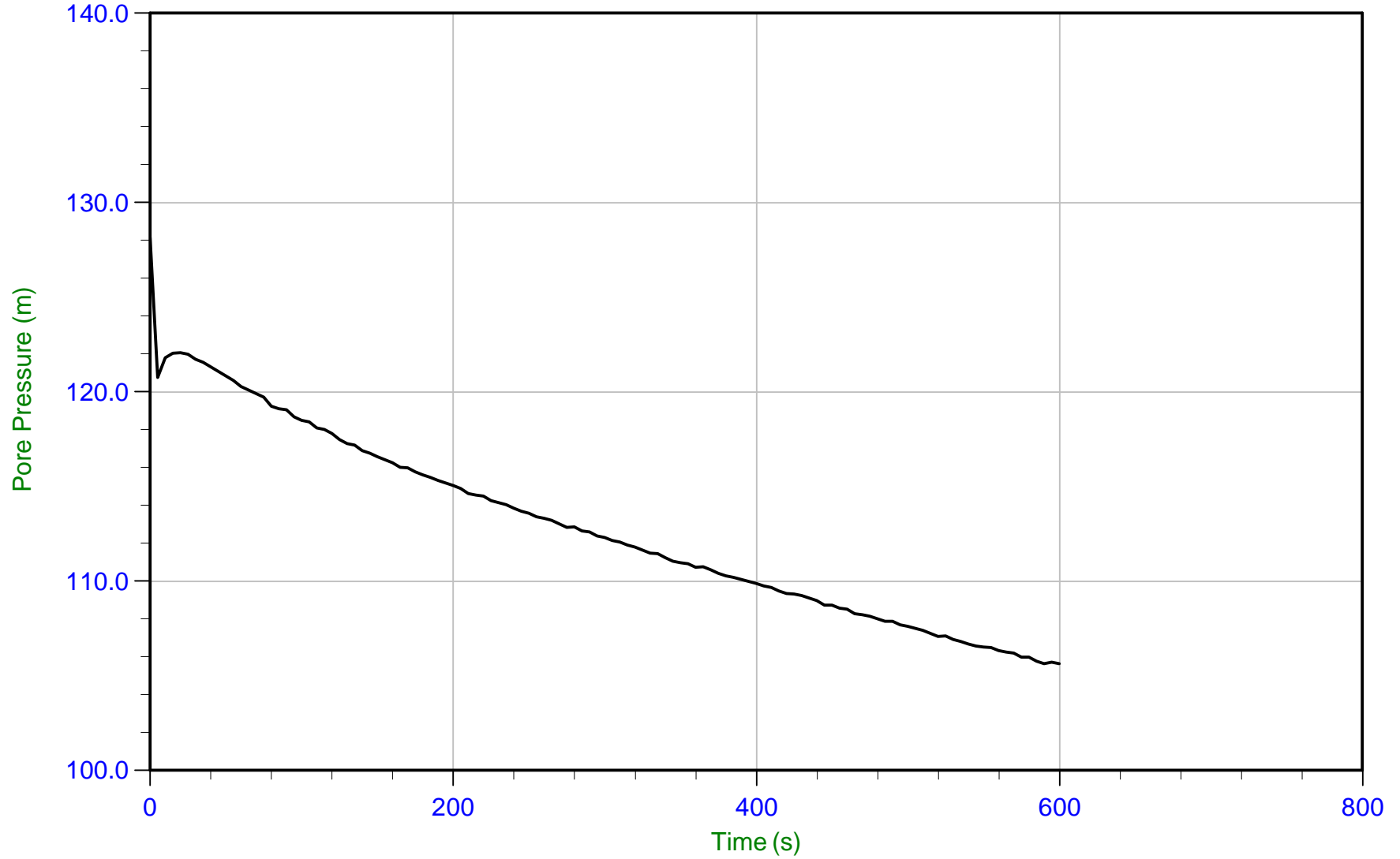
Trace Summary: Filename: 14-02091\_RS05.PPF      U Min: 97.7 m  
Depth: 15.575 m / 51.098 ft      U Max: 127.5 m  
Duration: 1800.0 s



Mount Polley

Job No: 14-02091  
Date: 10/27/2014 13:09  
Site: Mount Polley Mine, Likely, BC

Sounding: RSCPT14-05  
Cone: 418:T1500F15U500  
Cone Area: 15 sq cm



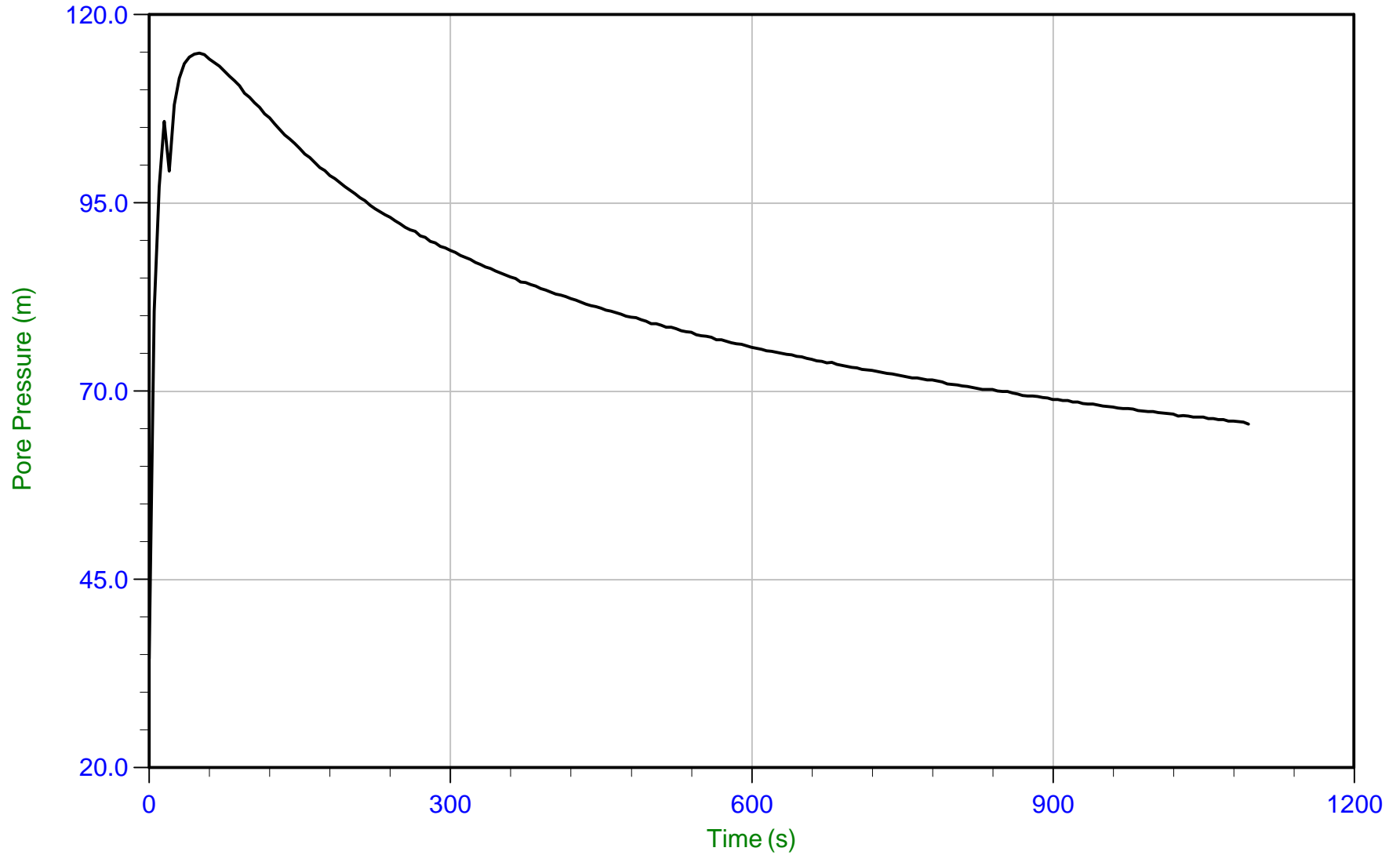
Trace Summary: Filename: 14-02091\_RS05.PPF U Min: 105.6 m  
Depth: 17.000 m / 55.774 ft U Max: 128.1 m  
Duration: 600.0 s



Mount Polley

Job No: 14-02091  
Date: 10/27/2014 13:09  
Site: Mount Polley Mine, Likely, BC

Sounding: RSCPT14-05  
Cone: 418:T1500F15U500  
Cone Area: 15 sq cm



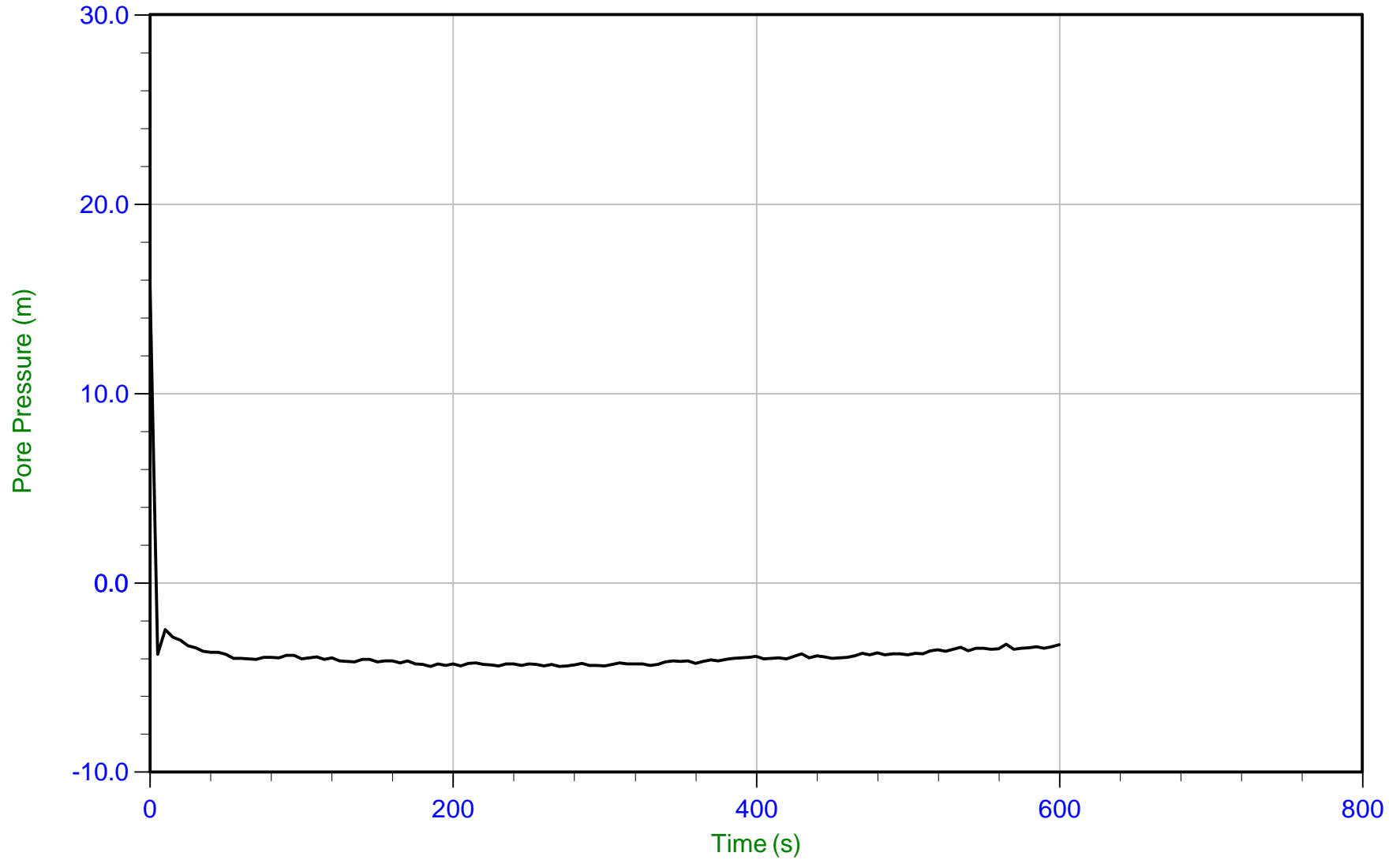
Trace Summary: Filename: 14-02091\_RS05.PPF U Min: 34.5 m  
Depth: 17.300 m / 56.758 ft U Max: 114.9 m  
Duration: 1095.0 s



Mount Polley

Job No: 14-02091  
Date: 10/27/2014 13:09  
Site: Mount Polley Mine, Likely, BC

Sounding: RSCPT14-05  
Cone: 418:T1500F15U500  
Cone Area: 15 sq cm



Trace Summary: Filename: 14-02091\_RS05.PPF      U Min: -4.4 m  
Depth: 17.600 m / 57.742 ft      U Max: 15.5 m  
Duration: 600.0 s