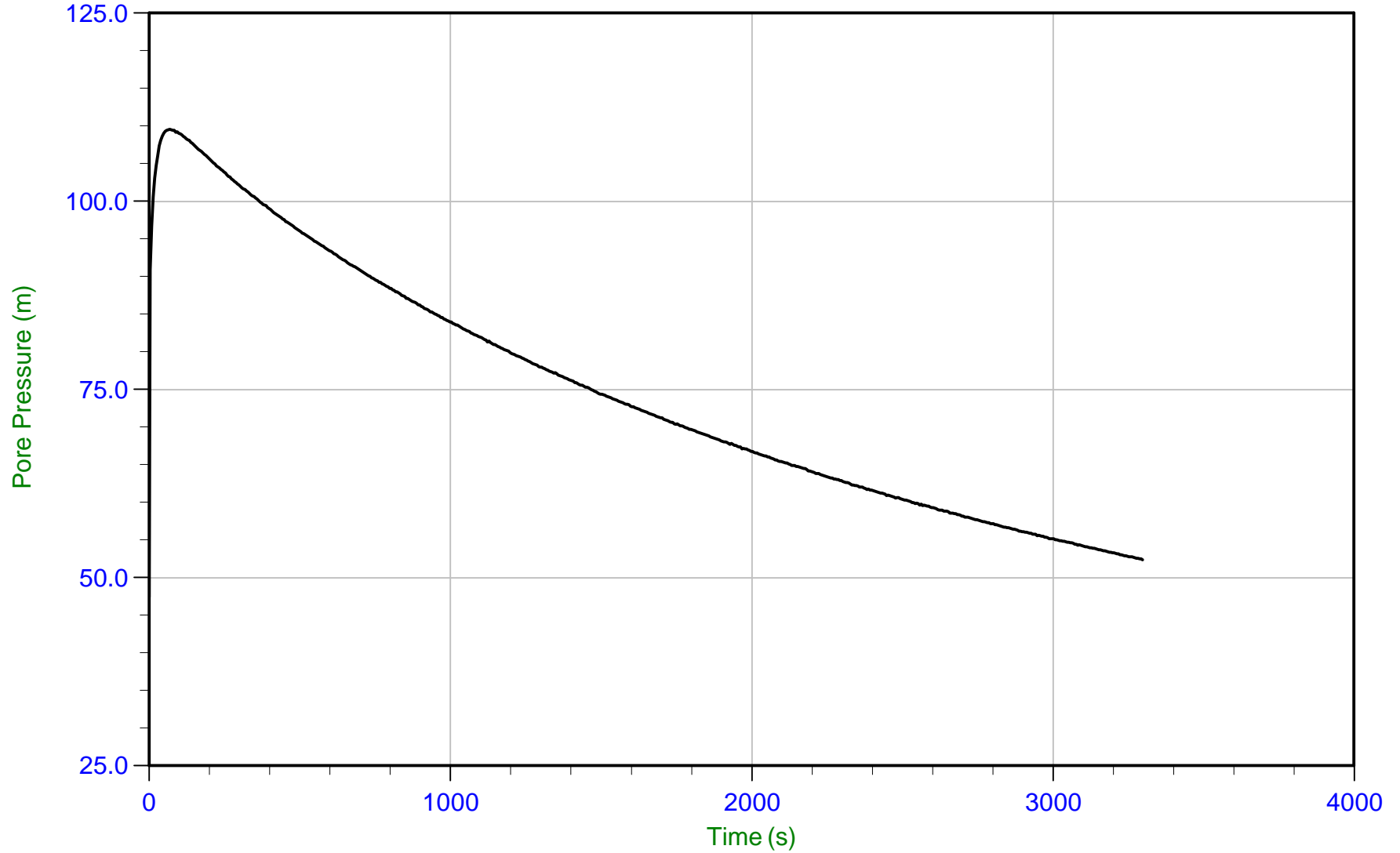




Mount Polley

Job No: 14-02091
Date: 10/02/2014 11:31
Site: Mount Polley Mine, Likely, BC

Sounding: RSCPT14-03
Cone: 418:T1500F15U500
Cone Area: 15 sq cm



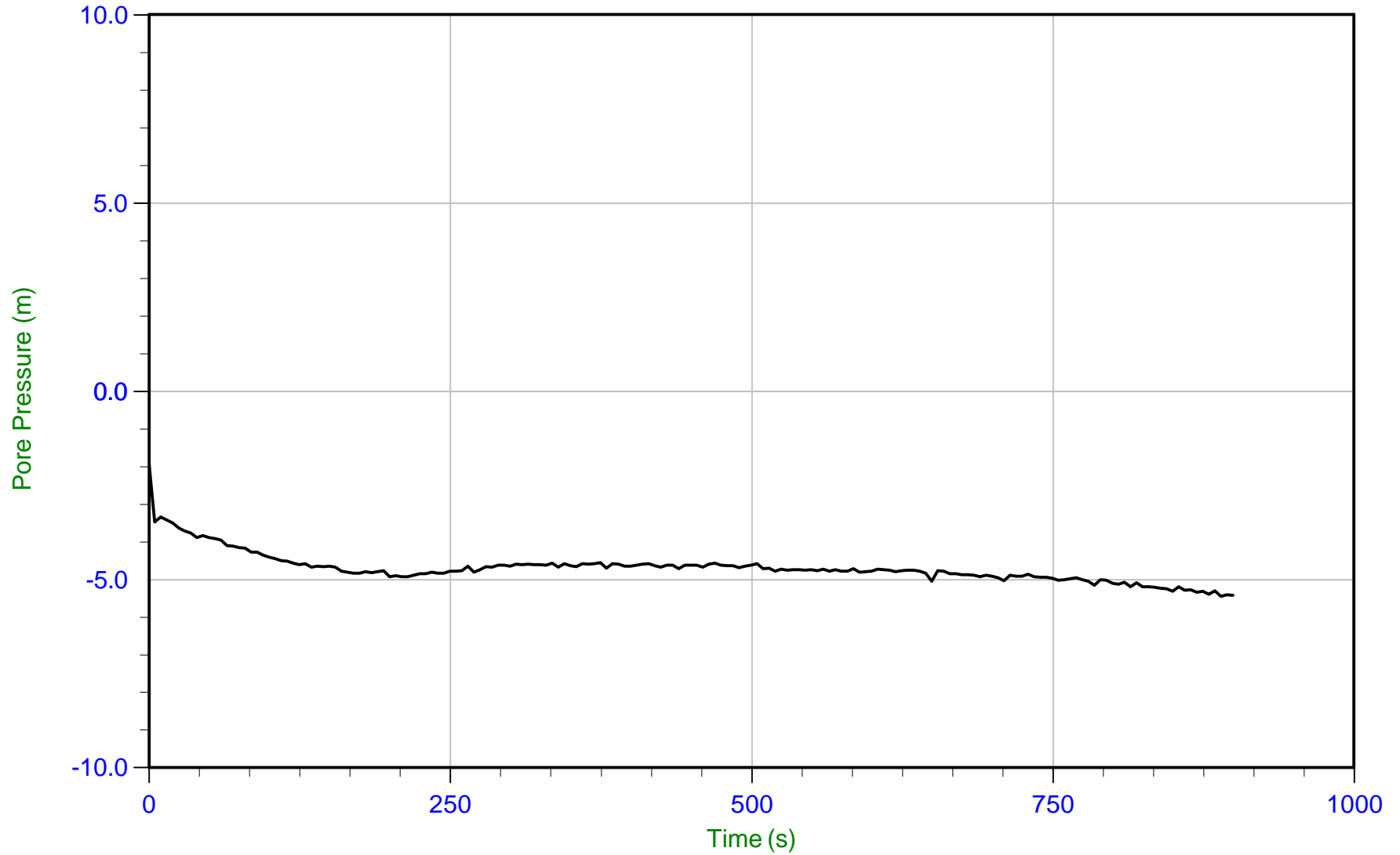
Trace Summary: Filename: 14-02091_RS03.PPF U Min: 47.4 m
Depth: 6.500 m / 21.325 ft U Max: 109.5 m
Duration: 3300.0 s



Mount Polley

Job No: 14-02091
Date: 10/02/2014 11:31
Site: Mount Polley Mine, Likely, BC

Sounding: RSCPT14-03
Cone: 418:T1500F15U500
Cone Area: 15 sq cm



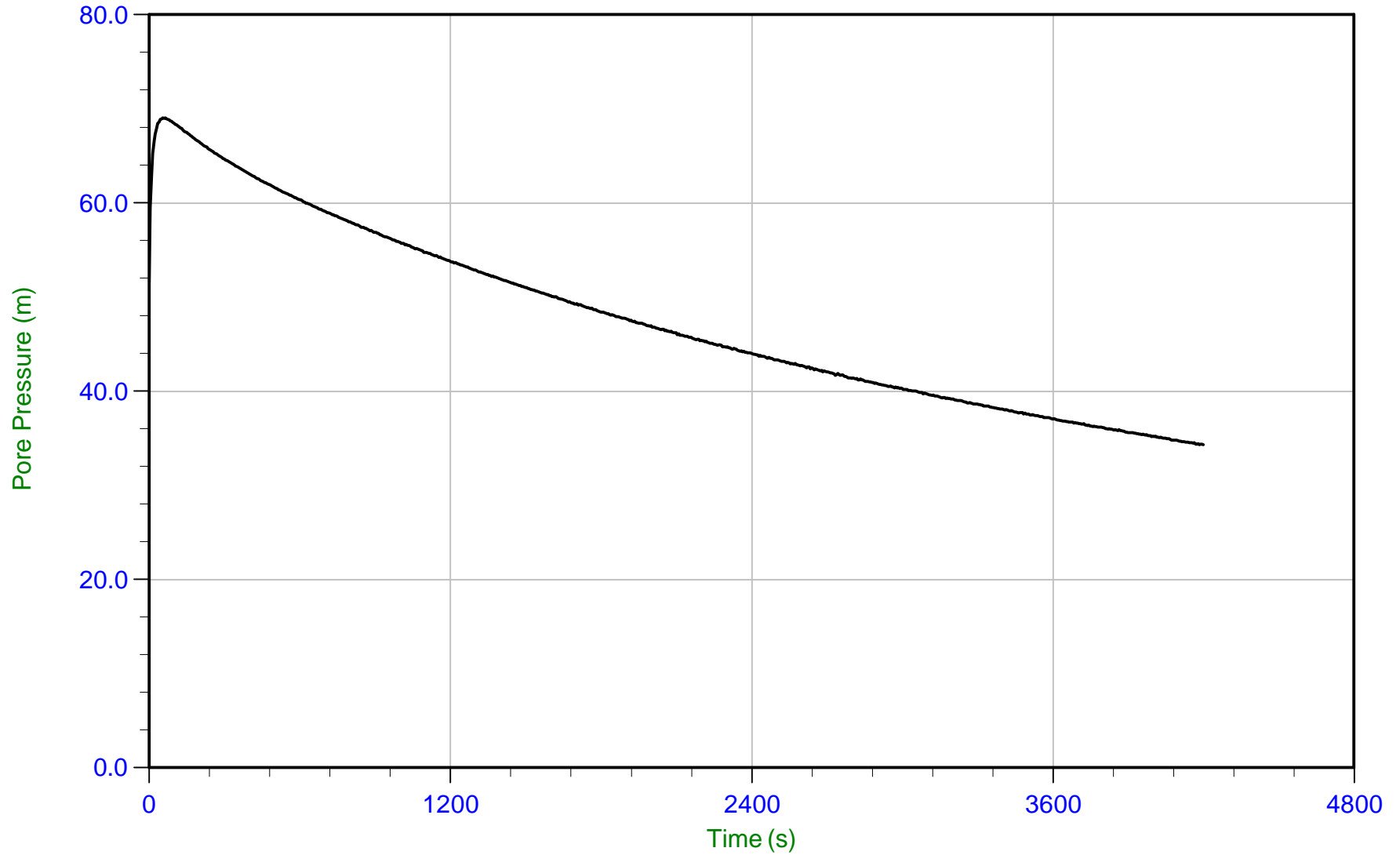
Trace Summary: Filename: 14-02091_RS03.PPF U Min: -5.4 m
Depth: 7.425 m / 24.360 ft U Max: -2.0 m
Duration: 900.0 s



Mount Polley

Job No: 14-02091
Date: 10/02/2014 11:31
Site: Mount Polley Mine, Likely, BC

Sounding: RSCPT14-03
Cone: 418:T1500F15U500
Cone Area: 15 sq cm



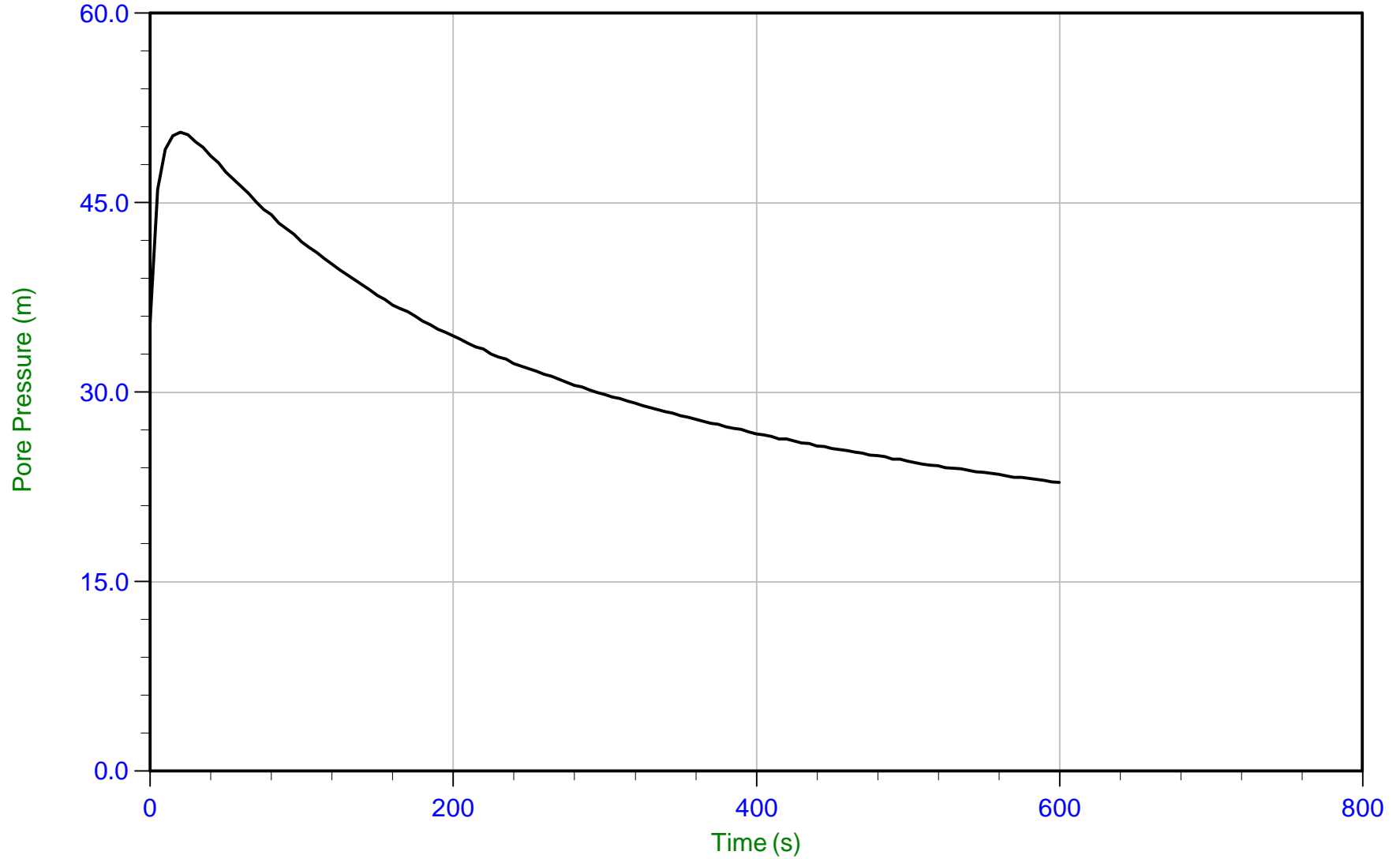
Trace Summary: Filename: 14-02091_RS03.PPF U Min: 34.3 m
Depth: 8.475 m / 27.805 ft U Max: 69.0 m
Duration: 4200.0 s



Mount Polley

Job No: 14-02091
Date: 10/02/2014 11:31
Site: Mount Polley Mine, Likely, BC

Sounding: RSCPT14-03
Cone: 418:T1500F15U500
Cone Area: 15 sq cm



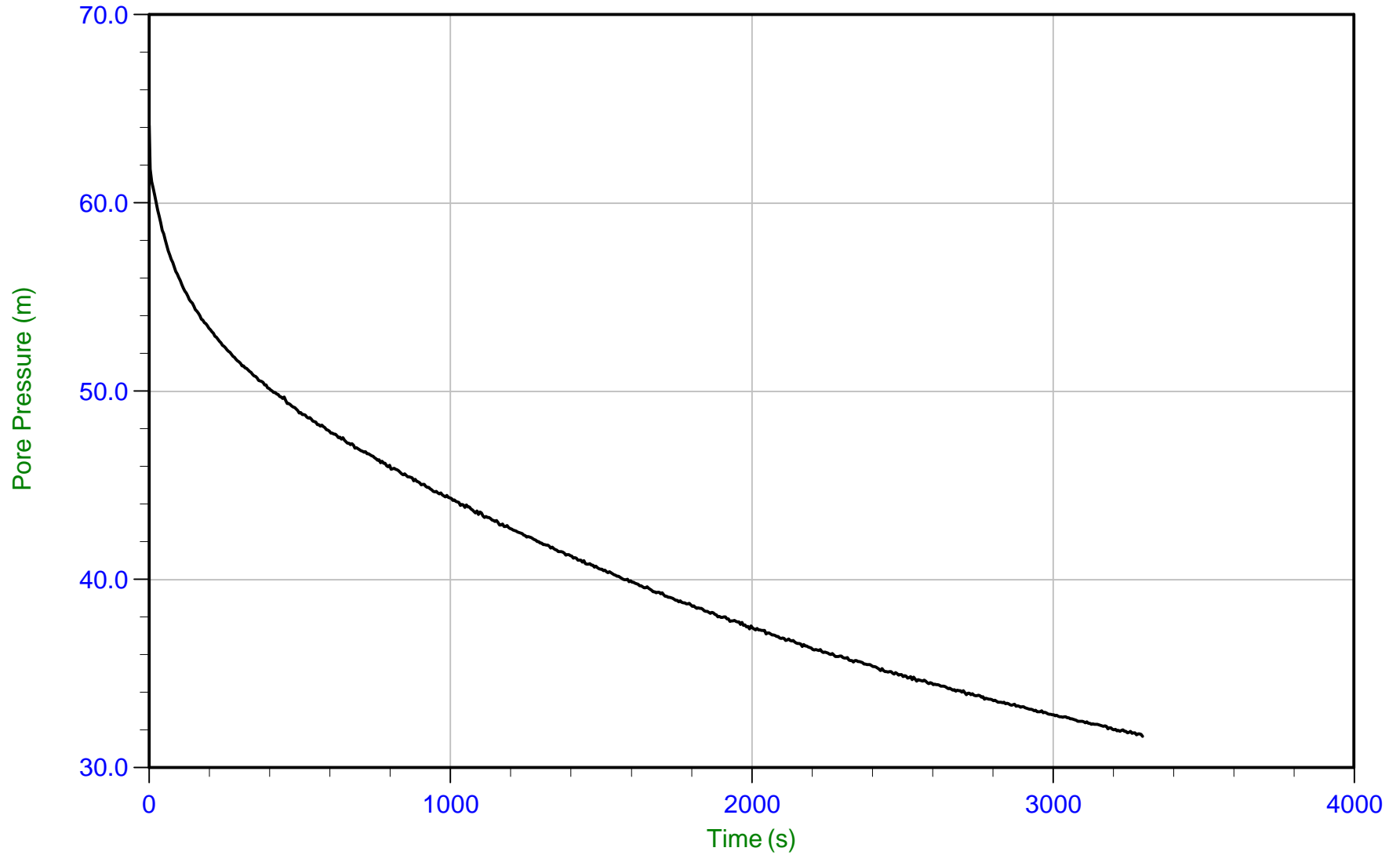
Trace Summary: Filename: 14-02091_RS03.PPF U Min: 22.9 m
Depth: 10.525 m / 34.530 ft U Max: 50.6 m
Duration: 600.0 s



Mount Polley

Job No: 14-02091
Date: 10/02/2014 11:31
Site: Mount Polley Mine, Likely, BC

Sounding: RSCPT14-03
Cone: 418:T1500F15U500
Cone Area: 15 sq cm



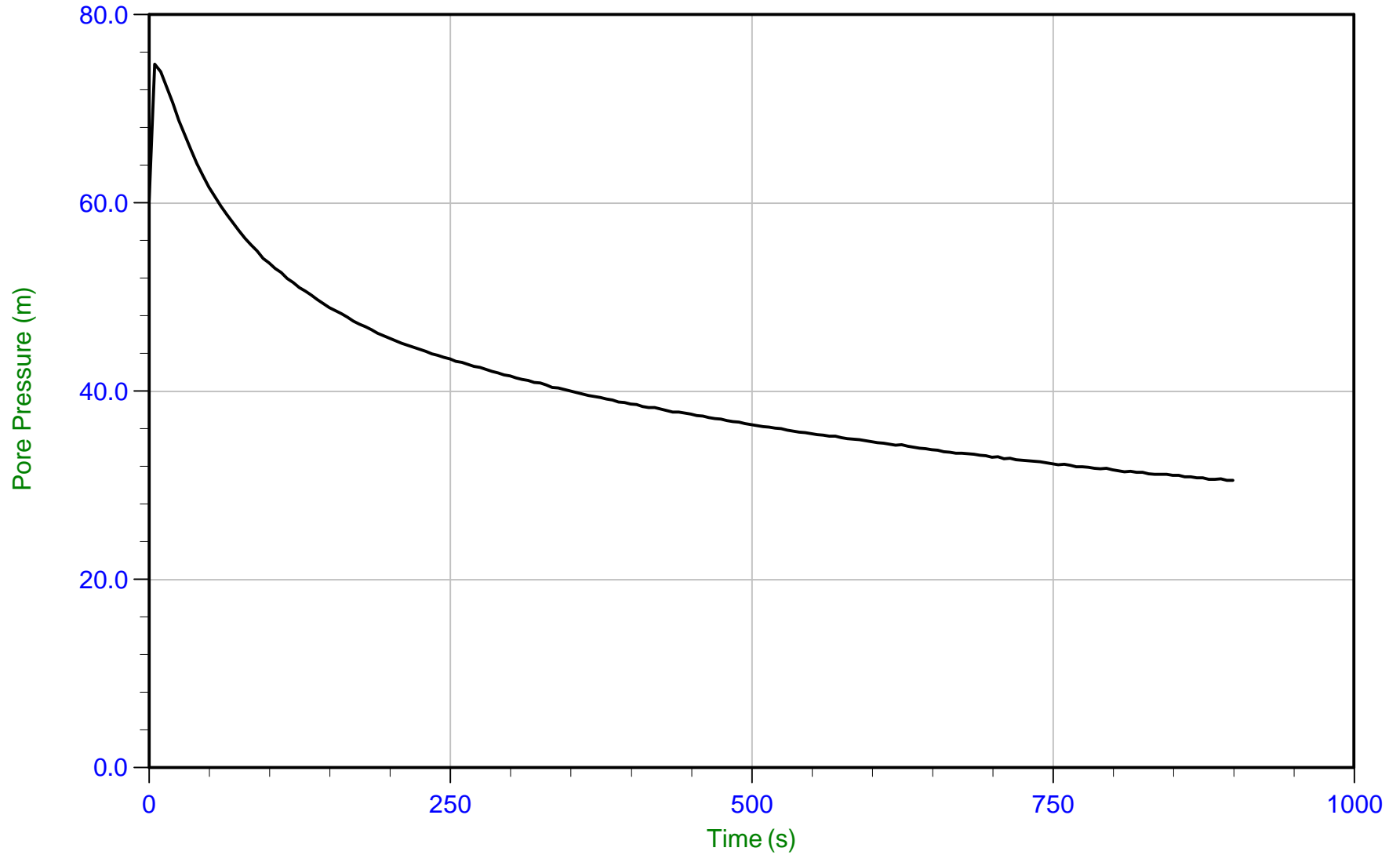
Trace Summary: Filename: 14-02091_RS03.PPF U Min: 31.7 m
Depth: 12.000 m / 39.370 ft U Max: 64.1 m
Duration: 3300.0 s



Mount Polley

Job No: 14-02091
Date: 10/02/2014 11:31
Site: Mount Polley Mine, Likely, BC

Sounding: RSCPT14-03
Cone: 418:T1500F15U500
Cone Area: 15 sq cm



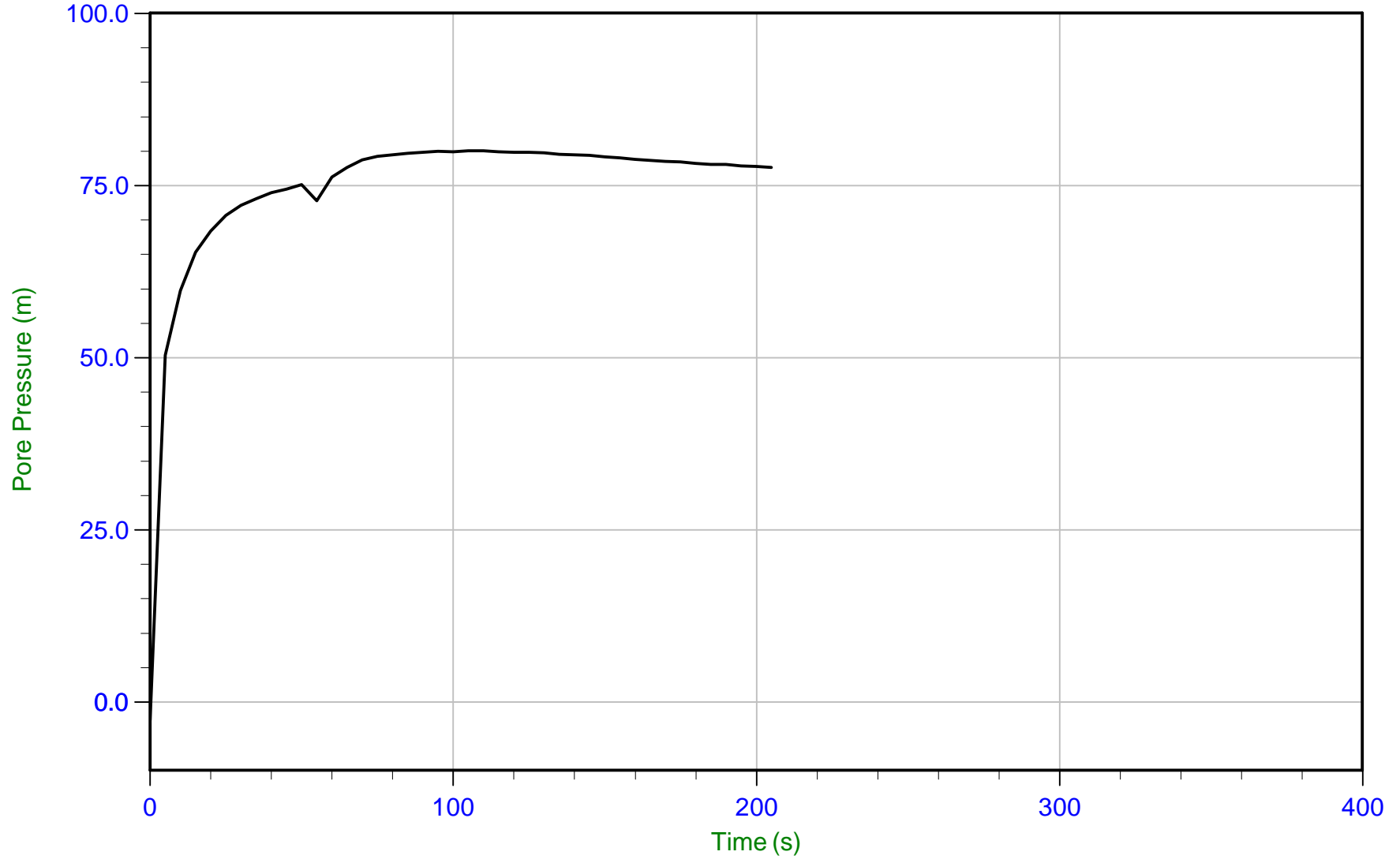
Trace Summary: Filename: 14-02091_RS03.PPF U Min: 30.5 m
Depth: 12.700 m / 41.666 ft U Max: 74.7 m
Duration: 900.0 s



Mount Polley

Job No: 14-02091
Date: 10/02/2014 11:31
Site: Mount Polley Mine, Likely, BC

Sounding: RSCPT14-03
Cone: 418:T1500F15U500
Cone Area: 15 sq cm



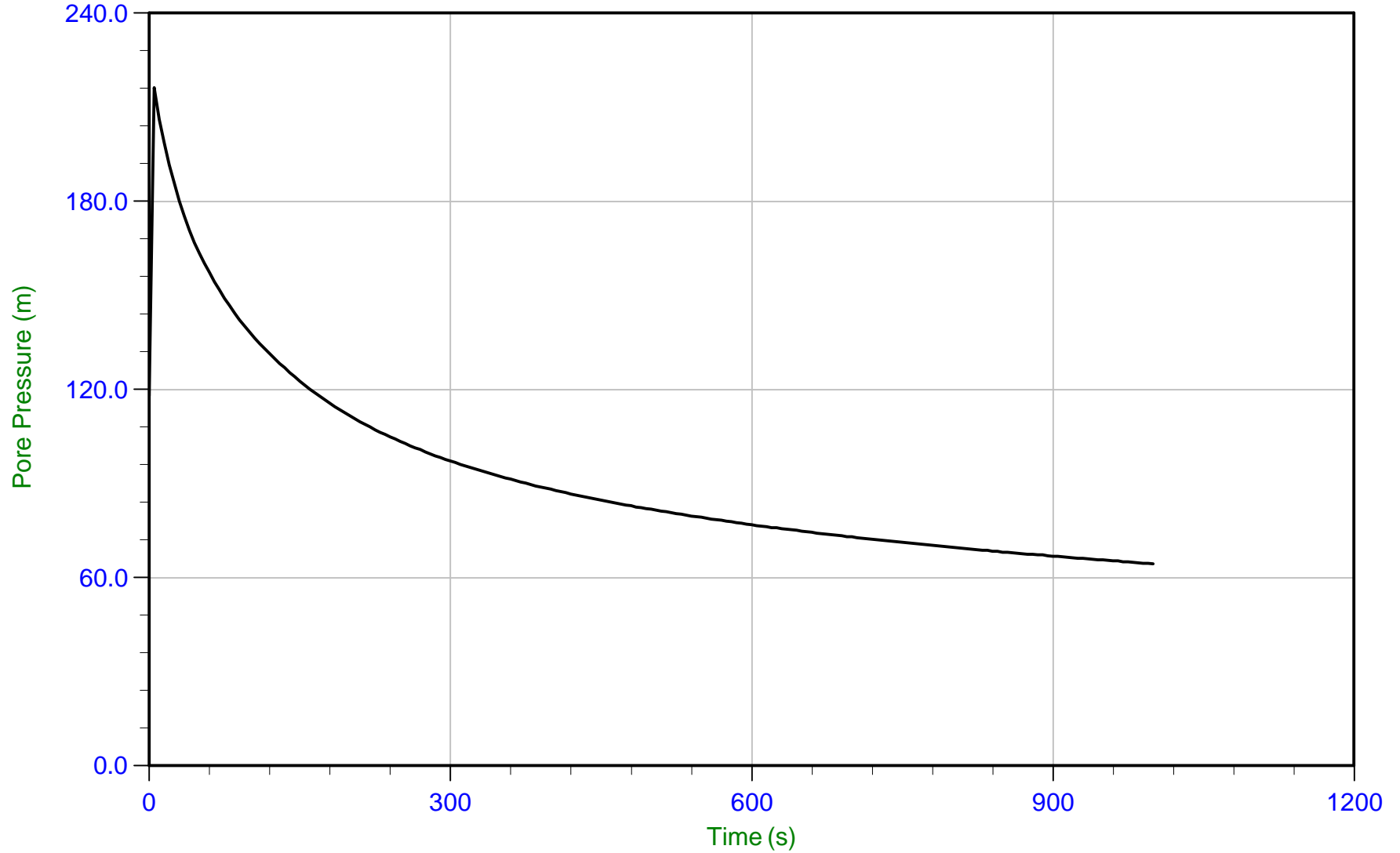
Trace Summary: Filename: 14-02091_RS03.PPF U Min: -2.7 m
Depth: 13.300 m / 43.635 ft U Max: 80.0 m
Duration: 205.0 s



Mount Polley

Job No: 14-02091
Date: 10/02/2014 11:31
Site: Mount Polley Mine, Likely, BC

Sounding: RSCPT14-03
Cone: 418:T1500F15U500
Cone Area: 15 sq cm



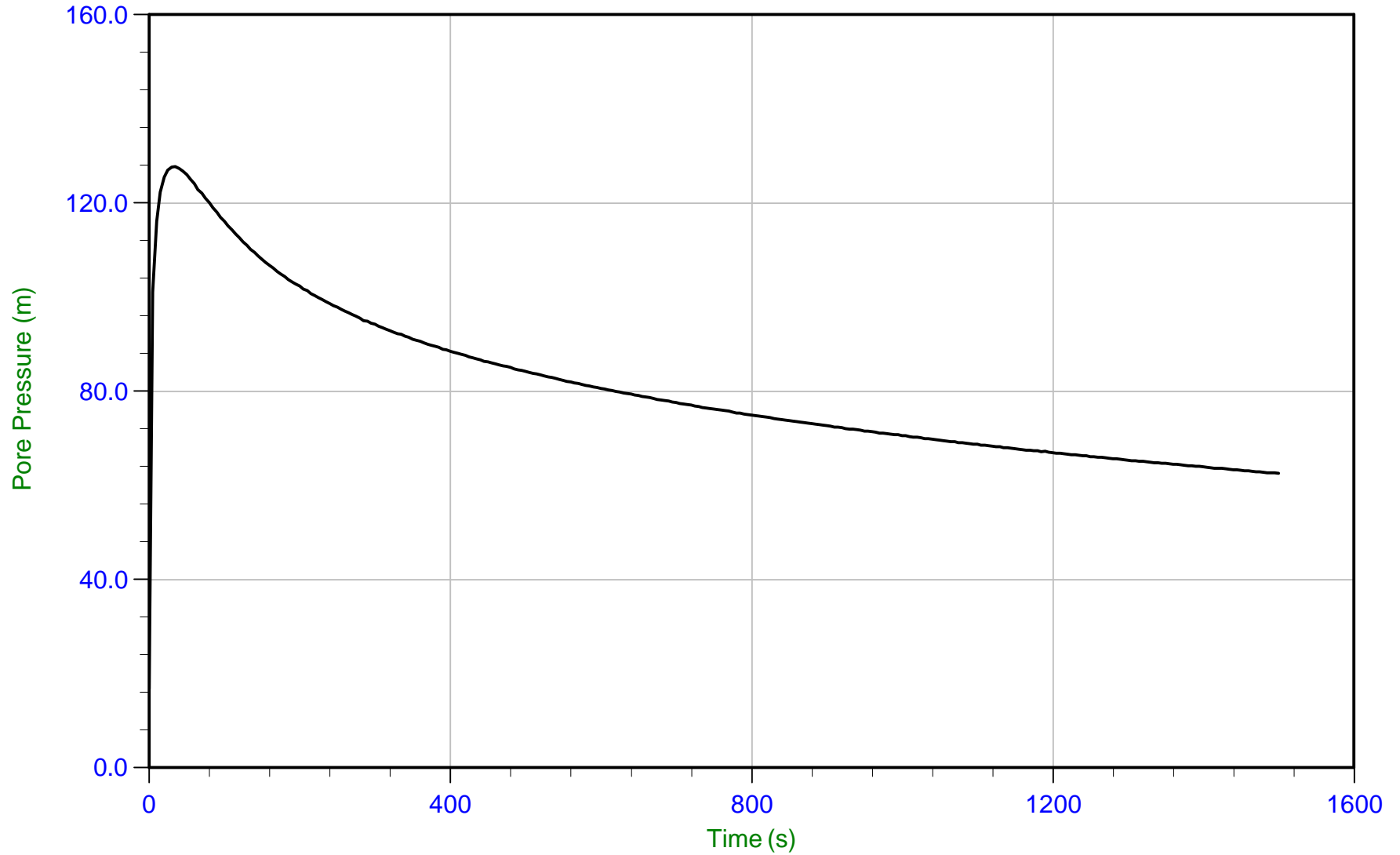
Trace Summary: Filename: 14-02091_RS03.PPF U Min: 64.4 m
Depth: 15.850 m / 52.001 ft U Max: 216.2 m
Duration: 1000.0 s



Mount Polley

Job No: 14-02091
Date: 10/02/2014 11:31
Site: Mount Polley Mine, Likely, BC

Sounding: RSCPT14-03
Cone: 418:T1500F15U500
Cone Area: 15 sq cm



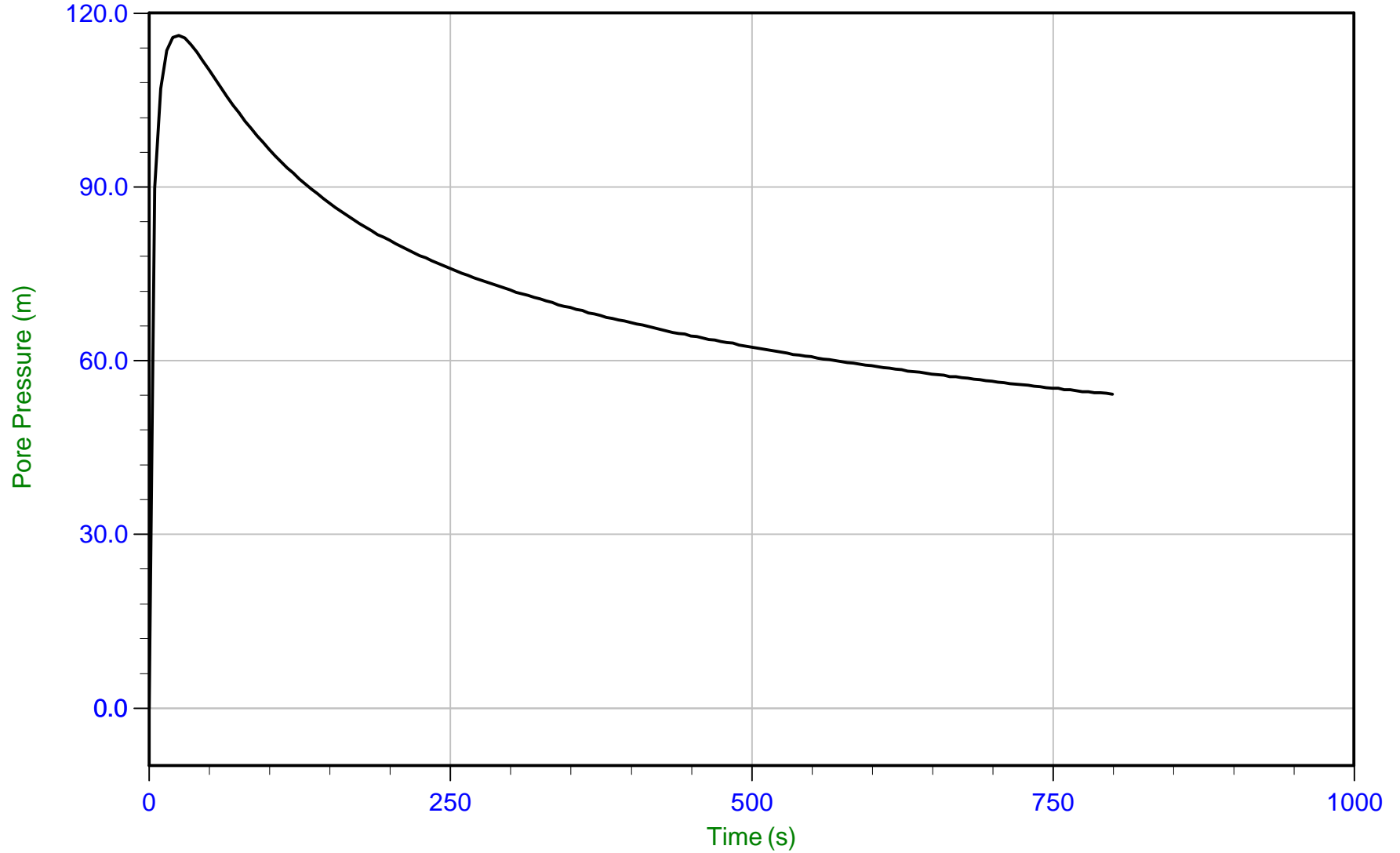
Trace Summary: Filename: 14-02091_RS03.PPF U Min: 16.8 m
Depth: 16.500 m / 54.133 ft U Max: 127.8 m
Duration: 1500.0 s



Mount Polley

Job No: 14-02091
Date: 10/02/2014 11:31
Site: Mount Polley Mine, Likely, BC

Sounding: RSCPT14-03
Cone: 418:T1500F15U500
Cone Area: 15 sq cm



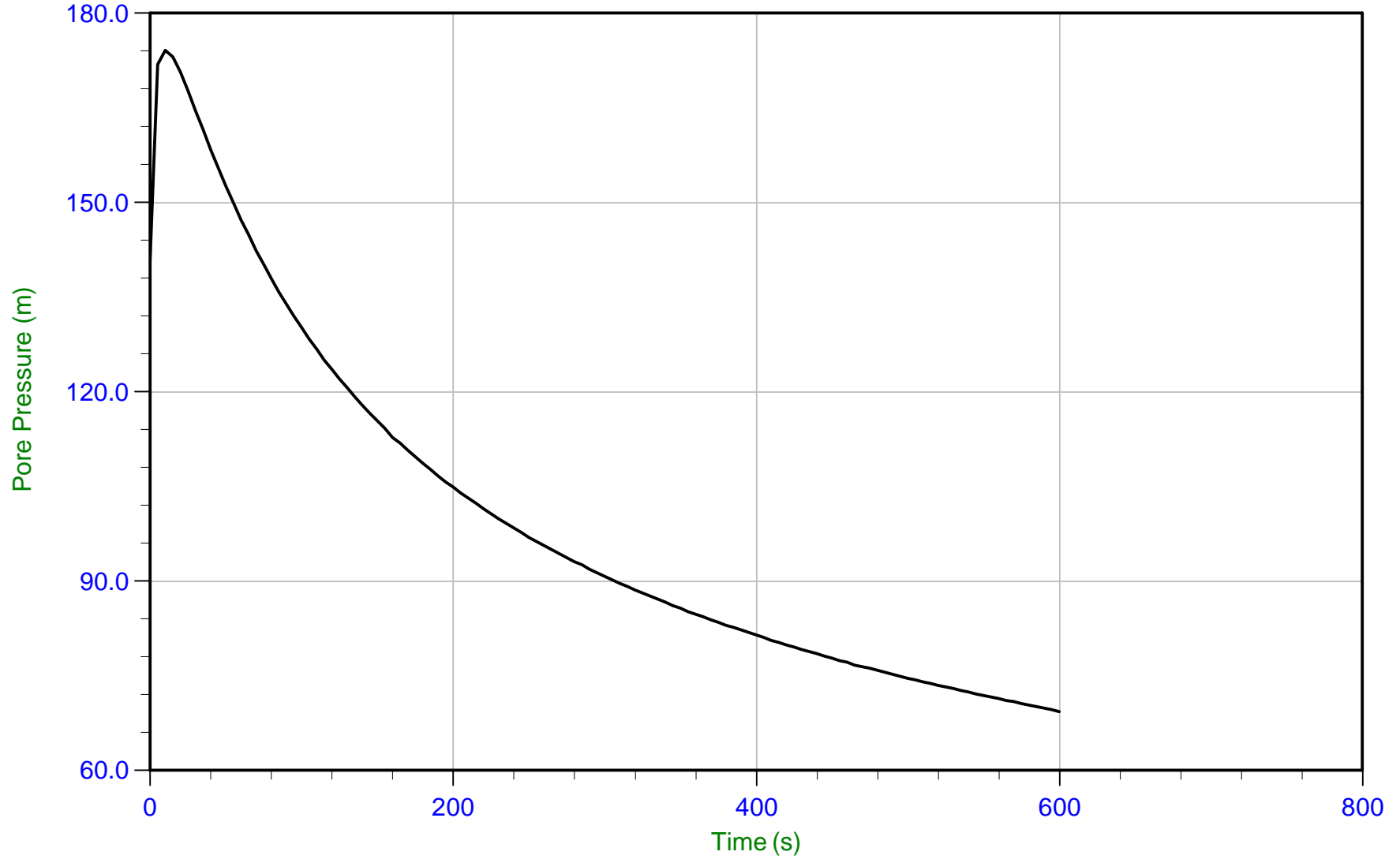
Trace Summary: Filename: 14-02091_RS03.PPF U Min: -0.1 m
Depth: 17.625 m / 57.824 ft U Max: 116.1 m
Duration: 800.0 s



Mount Polley

Job No: 14-02091
Date: 10/02/2014 11:31
Site: Mount Polley Mine, Likely, BC

Sounding: RSCPT14-03
Cone: 418:T1500F15U500
Cone Area: 15 sq cm



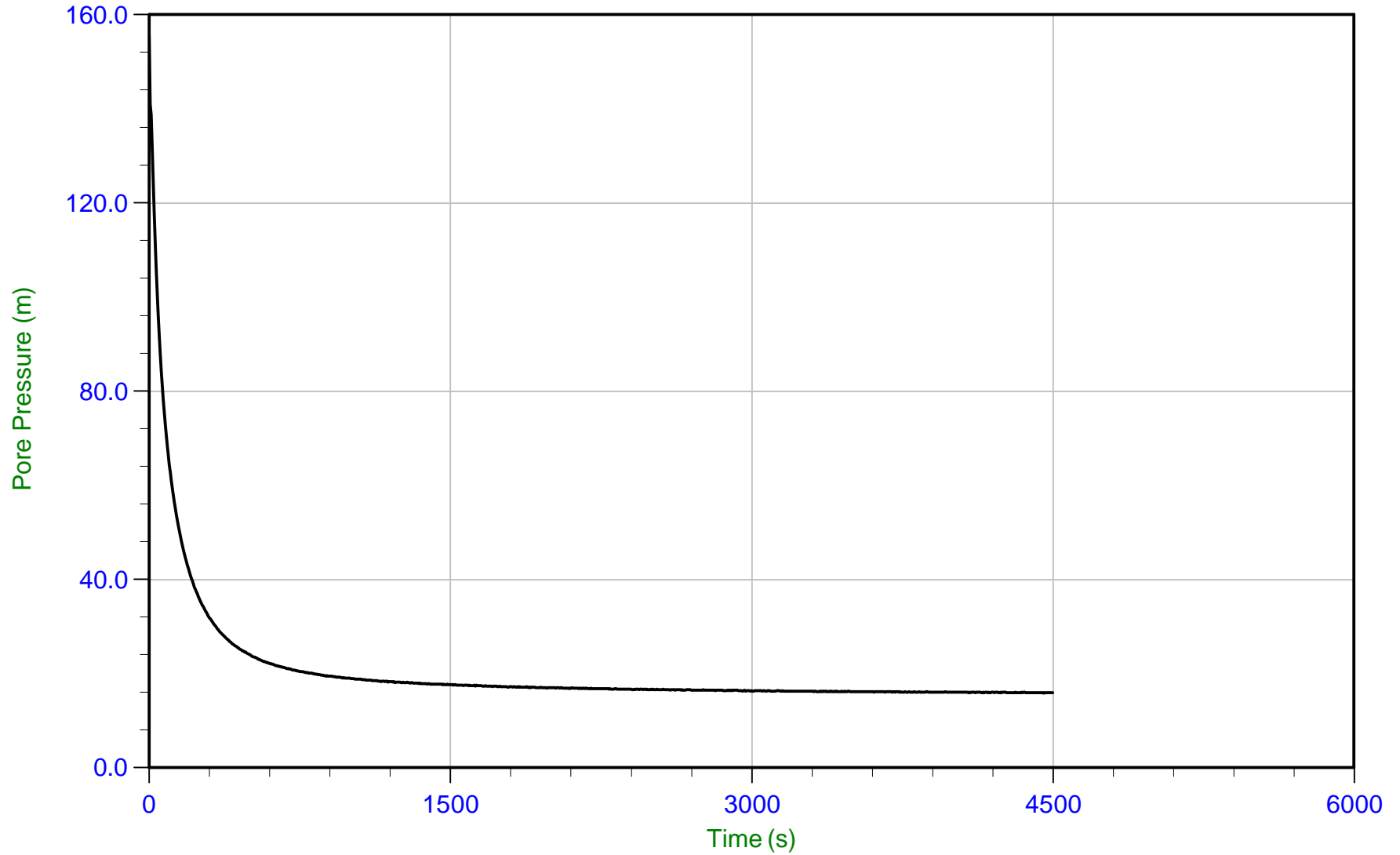
Trace Summary: Filename: 14-02091_RS03.PPF U Min: 69.3 m
Depth: 18.000 m / 59.054 ft U Max: 174.1 m
Duration: 600.0 s



Mount Polley

Job No: 14-02091
Date: 10/02/2014 11:31
Site: Mount Polley Mine, Likely, BC

Sounding: RSCPT14-03
Cone: 418:T1500F15U500
Cone Area: 15 sq cm



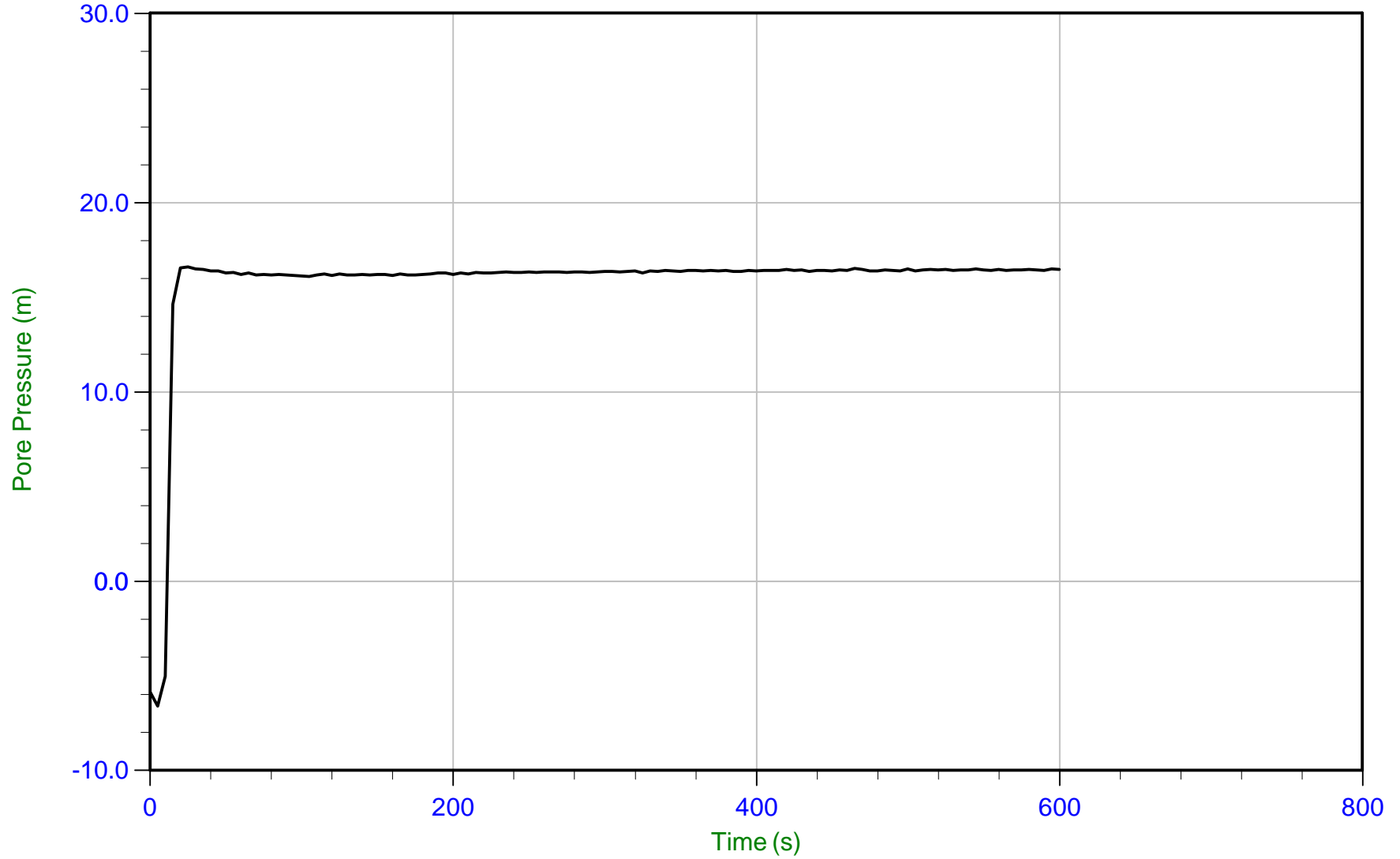
Trace Summary: Filename: 14-02091_RS03.PPF U Min: 15.9 m
Depth: 18.525 m / 60.777 ft U Max: 155.7 m
Duration: 4500.0 s



Mount Polley

Job No: 14-02091
Date: 10/02/2014 11:31
Site: Mount Polley Mine, Likely, BC

Sounding: RSCPT14-03
Cone: 418:T1500F15U500
Cone Area: 15 sq cm



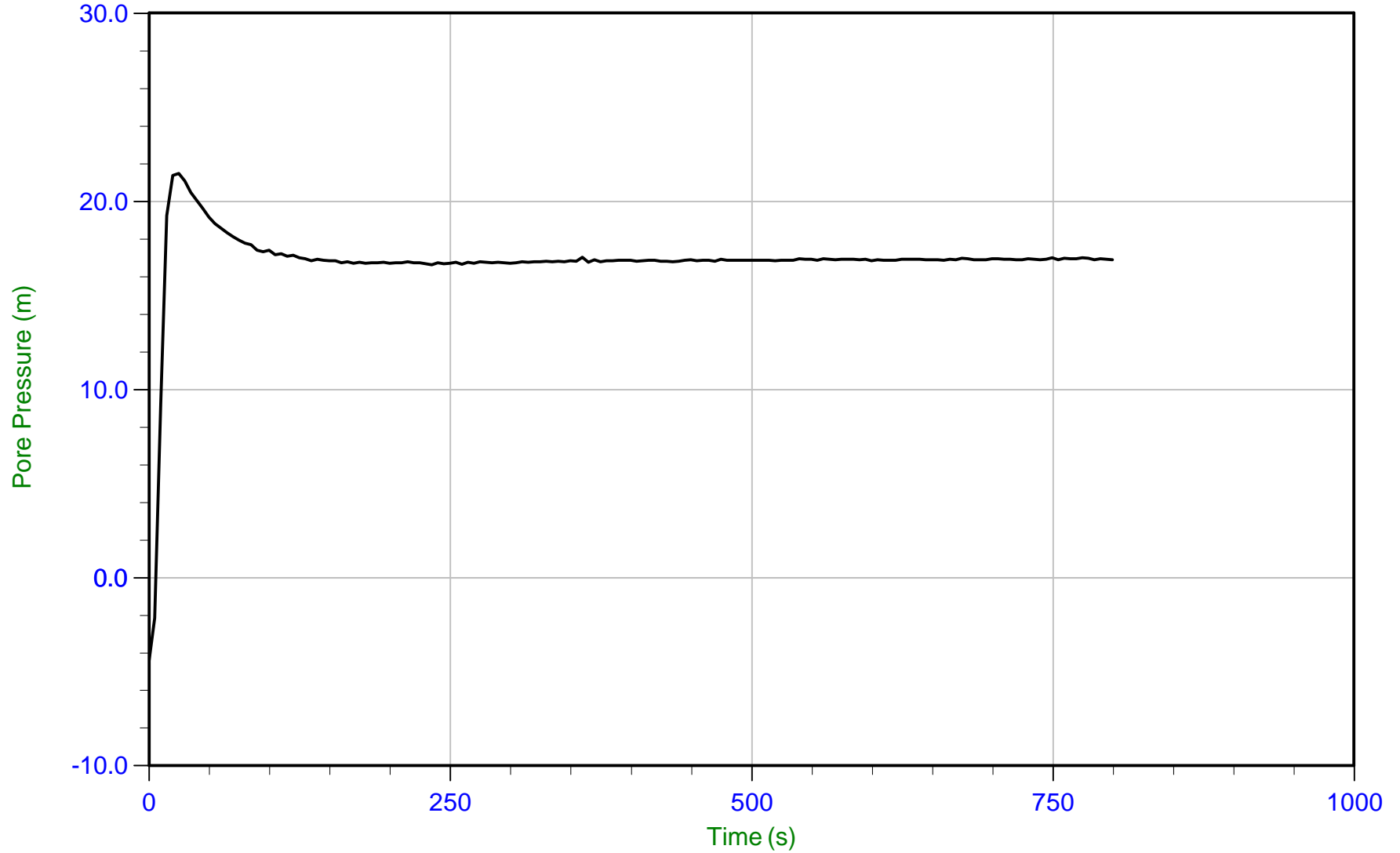
Trace Summary: Filename: 14-02091_RS03.PPF U Min: -6.6 m
Depth: 19.500 m / 63.976 ft U Max: 16.6 m
Duration: 600.0 s



Mount Polley

Job No: 14-02091
Date: 10/02/2014 11:31
Site: Mount Polley Mine, Likely, BC

Sounding: RSCPT14-03
Cone: 418:T1500F15U500
Cone Area: 15 sq cm



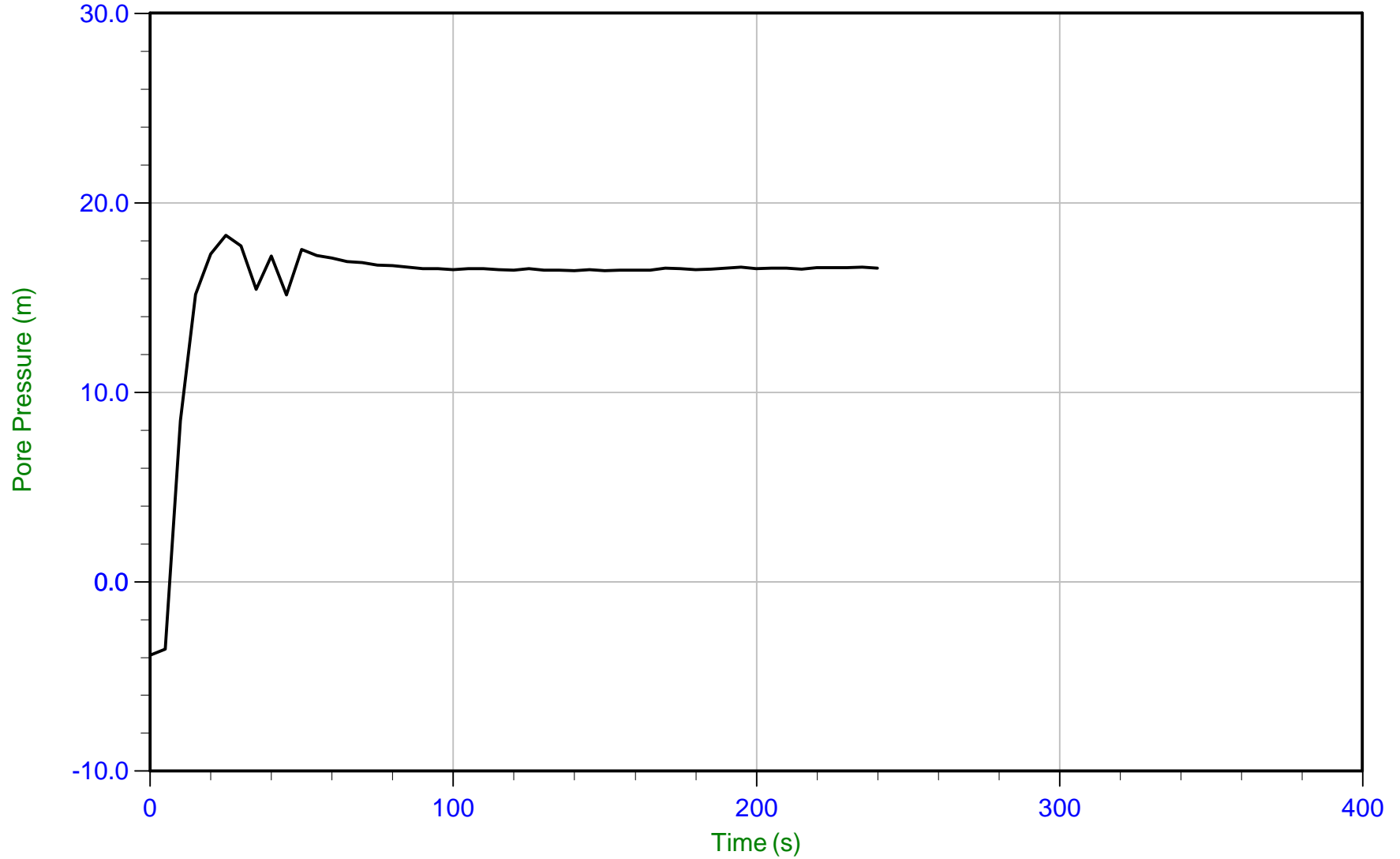
Trace Summary: Filename: 14-02091_RS03.PPF U Min: -4.4 m
Depth: 20.000 m / 65.616 ft U Max: 21.5 m
Duration: 800.0 s



Mount Polley

Job No: 14-02091
Date: 10/02/2014 11:31
Site: Mount Polley Mine, Likely, BC

Sounding: RSCPT14-03
Cone: 418:T1500F15U500
Cone Area: 15 sq cm



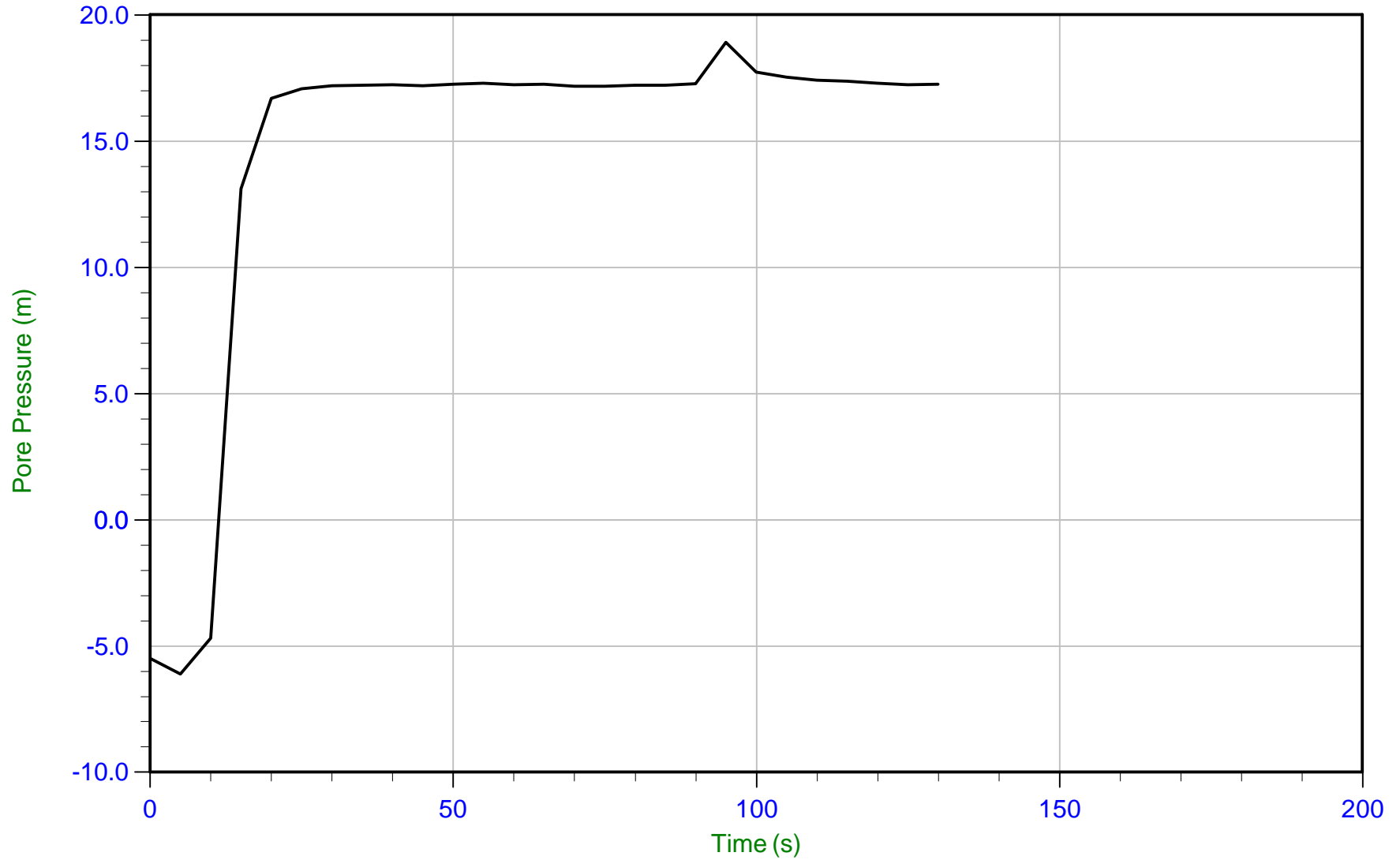
Trace Summary: Filename: 14-02091_RS03.PPF U Min: -3.9 m
Depth: 20.275 m / 66.518 ft U Max: 18.3 m
Duration: 240.0 s



Mount Polley

Job No: 14-02091
Date: 10/02/2014 11:31
Site: Mount Polley Mine, Likely, BC

Sounding: RSCPT14-03
Cone: 418:T1500F15U500
Cone Area: 15 sq cm



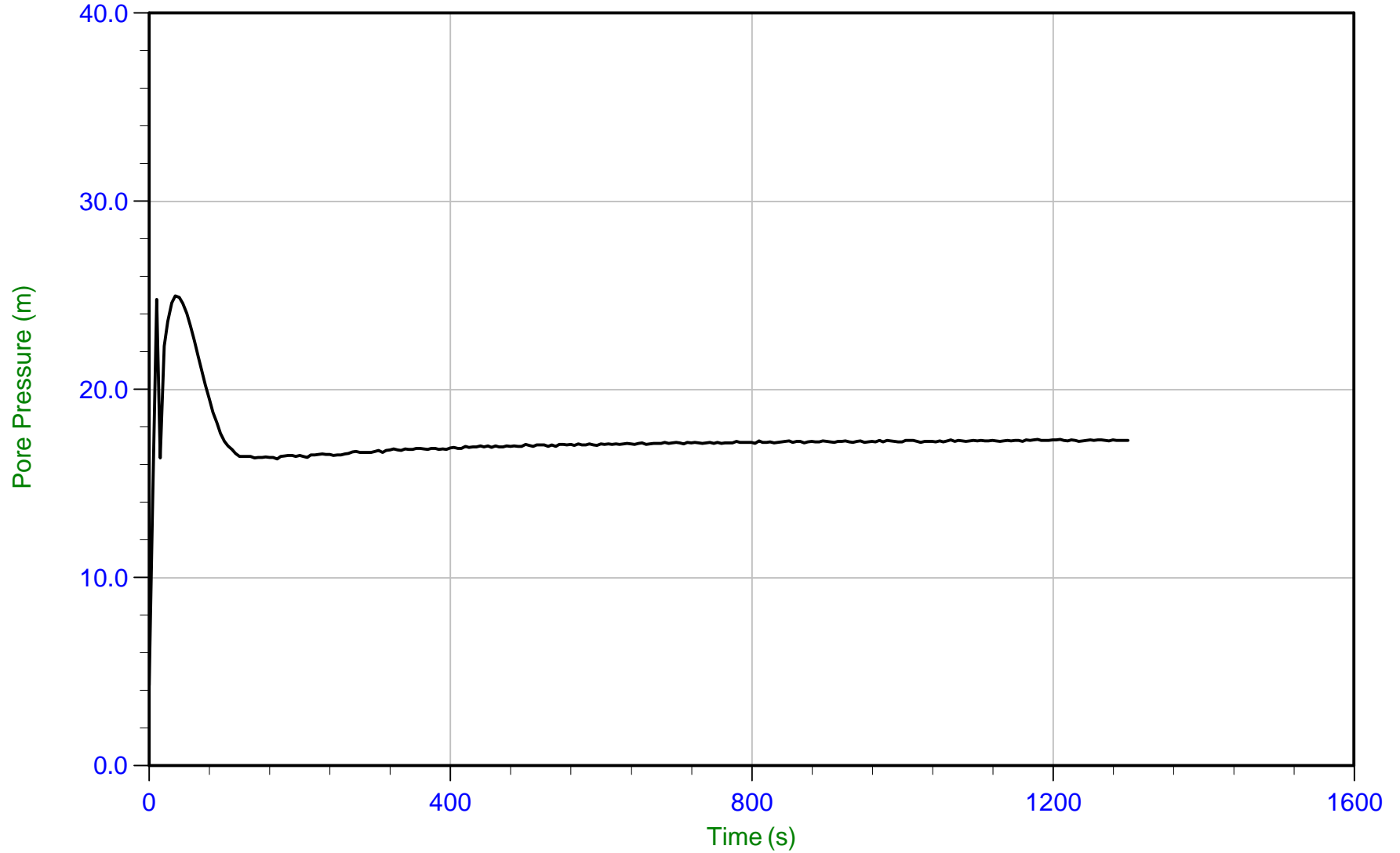
Trace Summary: Filename: 14-02091_RS03.PPF U Min: -6.1 m
Depth: 20.400 m / 66.928 ft U Max: 18.9 m
Duration: 130.0 s



Mount Polley

Job No: 14-02091
Date: 10/02/2014 11:31
Site: Mount Polley Mine, Likely, BC

Sounding: RSCPT14-03
Cone: 418:T1500F15U500
Cone Area: 15 sq cm



Trace Summary: Filename: 14-02091_RS03.PPF U Min: 4.3 m
Depth: 20.525 m / 67.338 ft U Max: 25.0 m
Duration: 1300.0 s