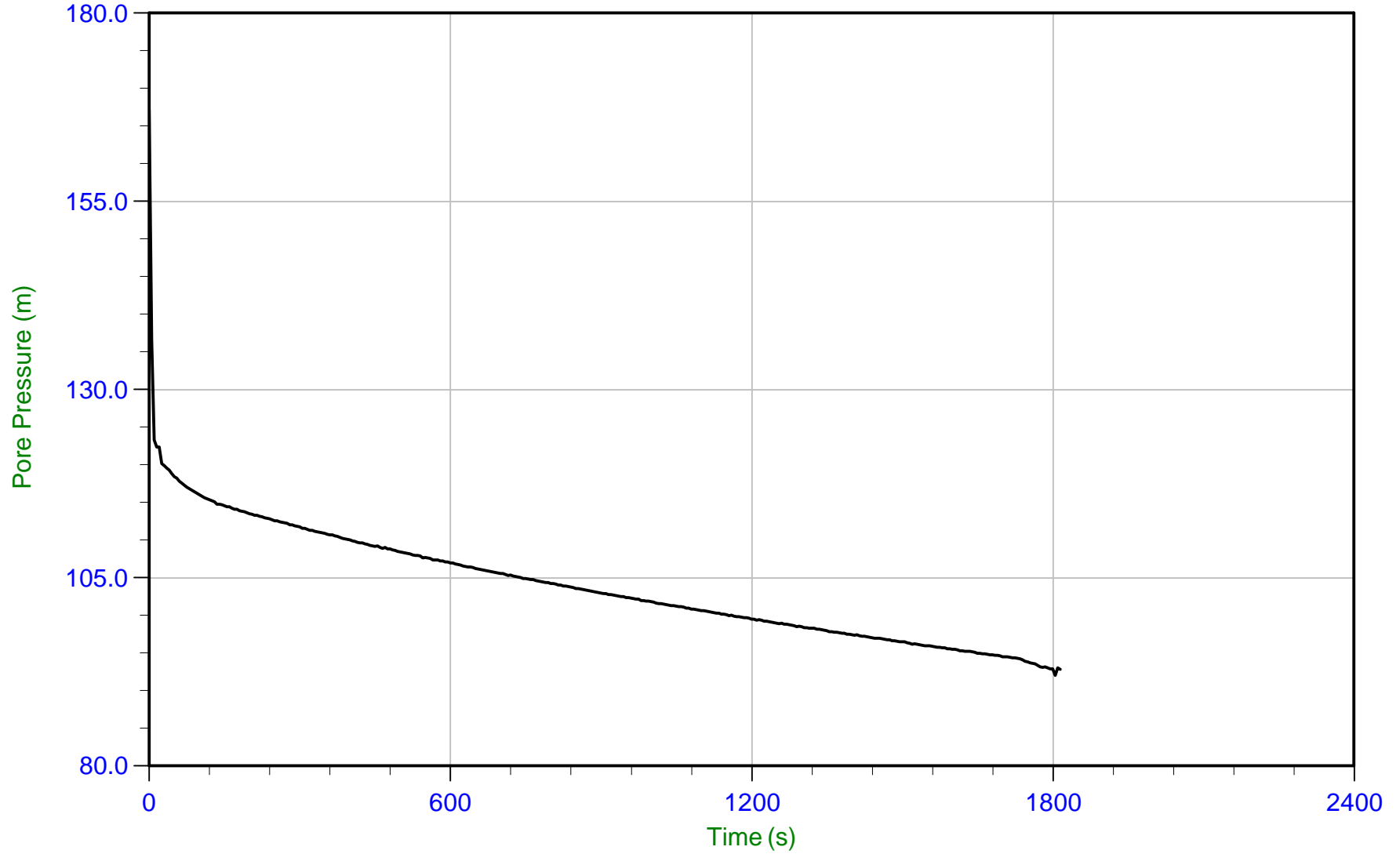




Mount Polley

Job No: 14-02091  
Date: 10/10/2014 10:50  
Site: Mount Polley Mine, Likely, BC

Sounding: RSCPT14-02  
Cone: 418:T1500F15U500  
Cone Area: 15 sq cm



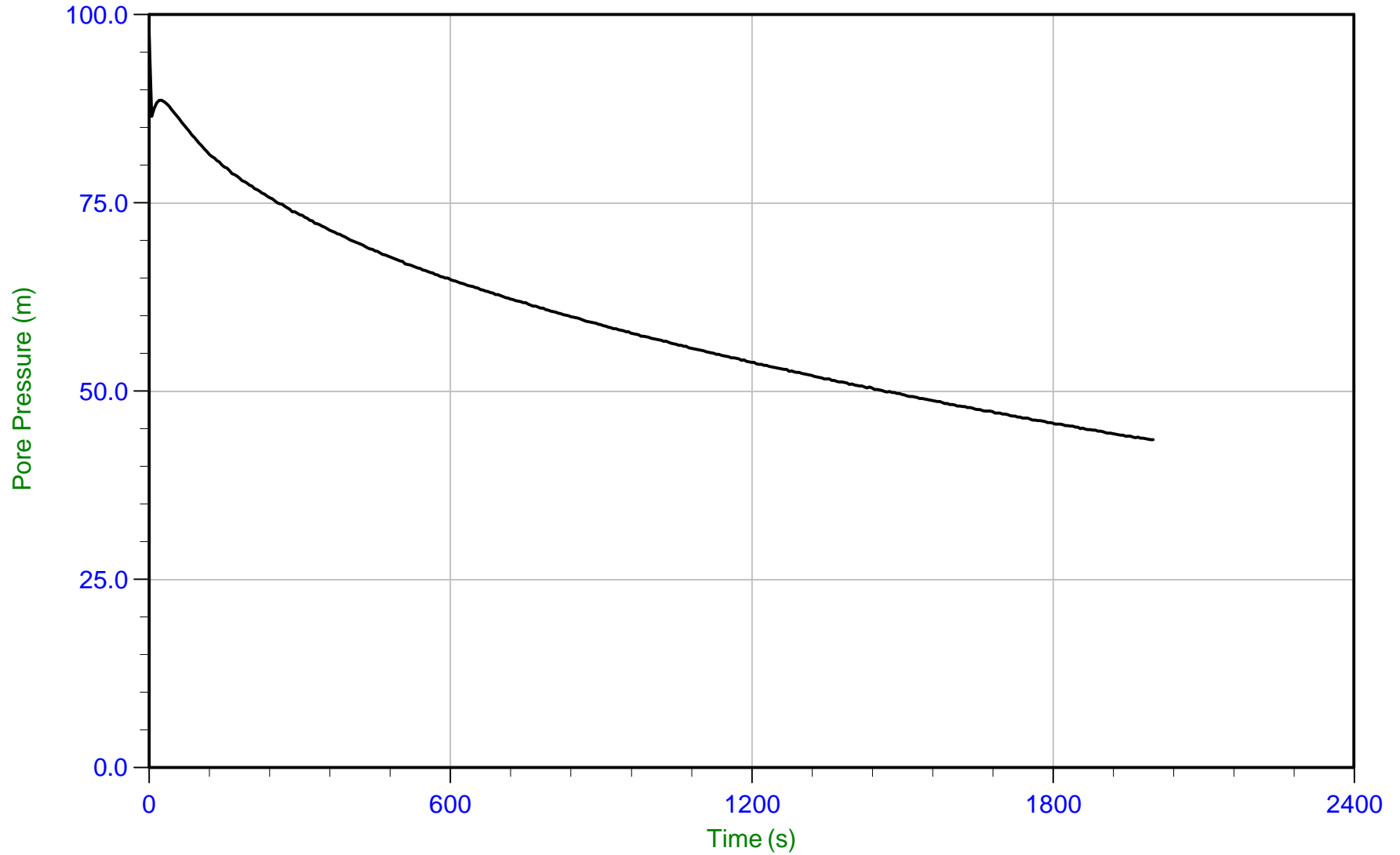
Trace Summary: Filename: 14-02091\_RS02.PPF      U Min: 92.1 m  
Depth: 10.000 m / 32.808 ft      U Max: 167.2 m  
Duration: 1815.0 s



Mount Polley

Job No: 14-02091  
Date: 10/10/2014 10:50  
Site: Mount Polley Mine, Likely, BC

Sounding: RSCPT14-02  
Cone: 418:T1500F15U500  
Cone Area: 15 sq cm



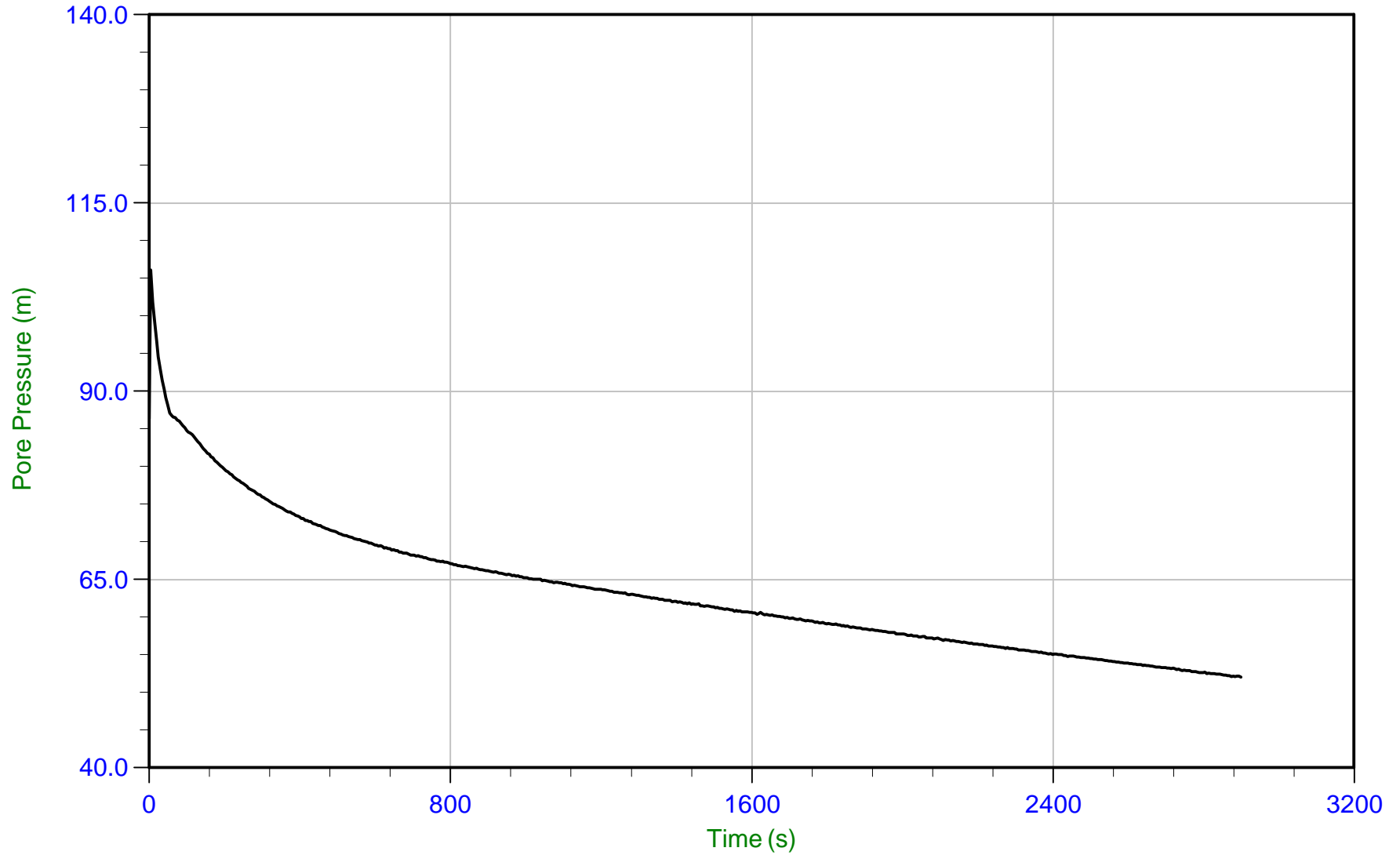
Trace Summary: Filename: 14-02091\_RS02.PPF      U Min: 43.5 m  
Depth: 11.000 m / 36.089 ft      U Max: 97.3 m  
Duration: 2000.0 s



Mount Polley

Job No: 14-02091  
Date: 10/10/2014 10:50  
Site: Mount Polley Mine, Likely, BC

Sounding: RSCPT14-02  
Cone: 418:T1500F15U500  
Cone Area: 15 sq cm



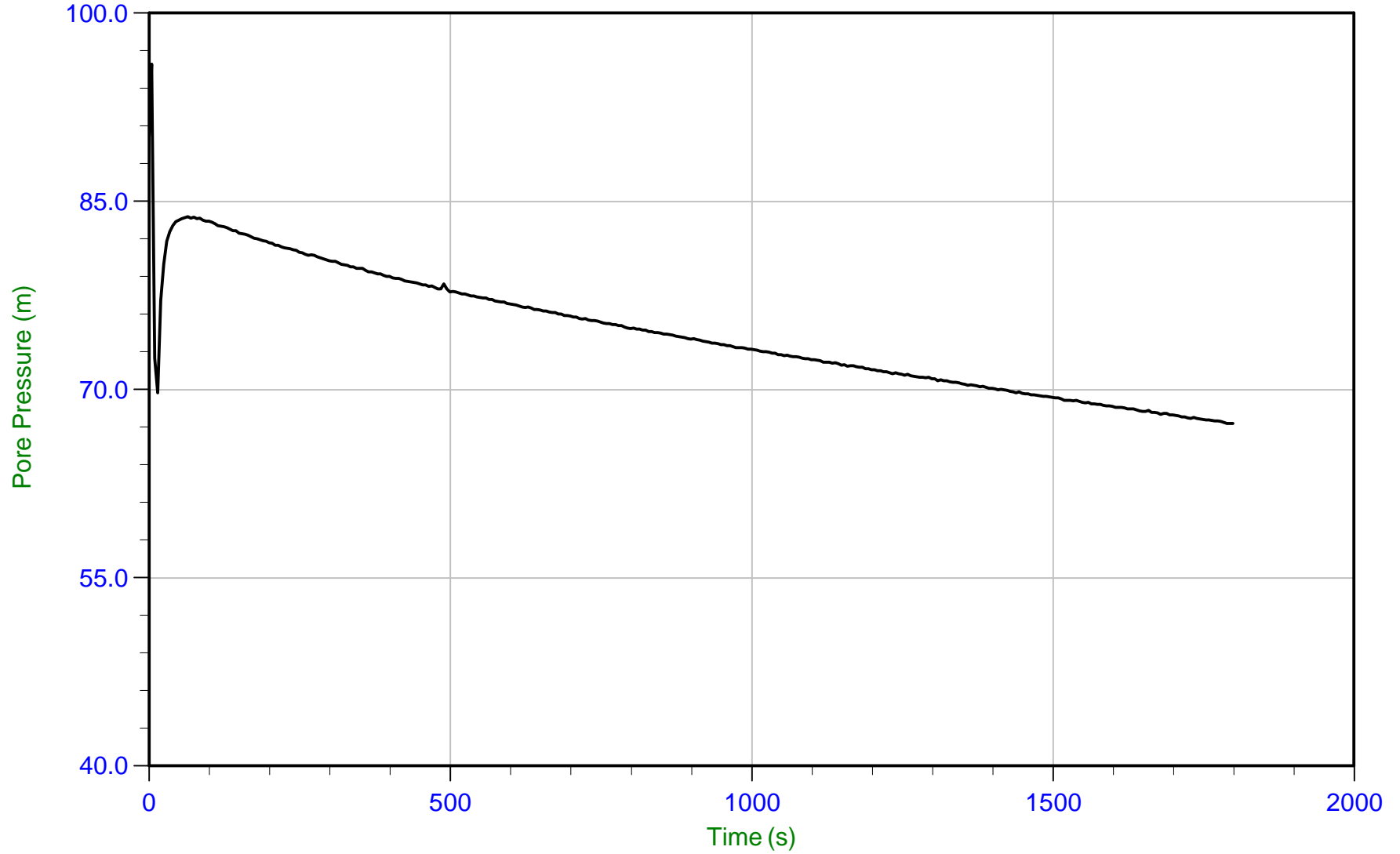
Trace Summary: Filename: 14-02091\_RS02.PPF      U Min: 52.0 m  
Depth: 11.525 m / 37.811 ft      U Max: 106.1 m  
Duration: 2900.0 s



Mount Polley

Job No: 14-02091  
Date: 10/10/2014 10:50  
Site: Mount Polley Mine, Likely, BC

Sounding: RSCPT14-02  
Cone: 418:T1500F15U500  
Cone Area: 15 sq cm



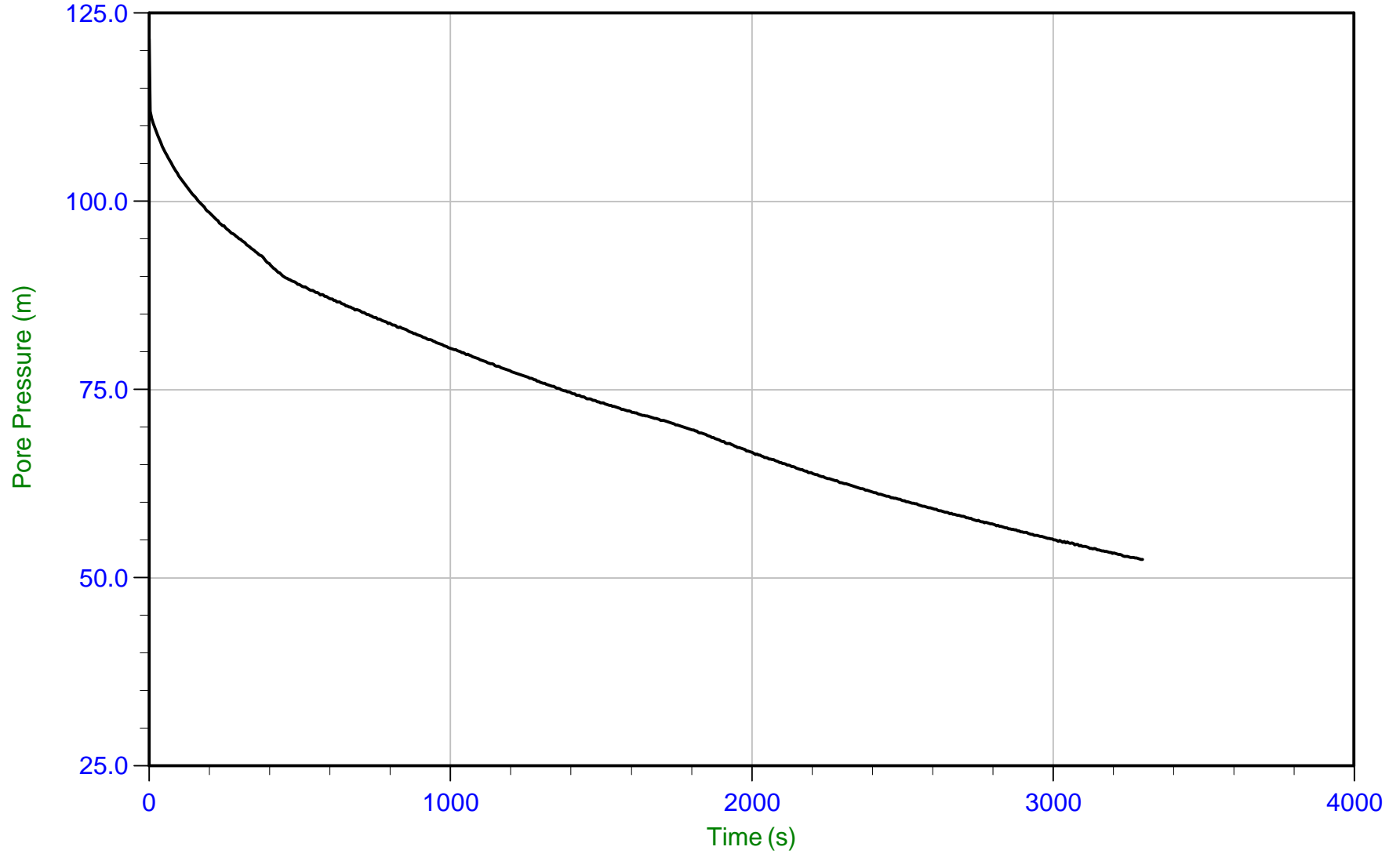
Trace Summary: Filename: 14-02091\_RS02.PPF U Min: 67.3 m  
Depth: 12.075 m / 39.616 ft U Max: 95.9 m  
Duration: 1800.0 s



Mount Polley

Job No: 14-02091  
Date: 10/10/2014 10:50  
Site: Mount Polley Mine, Likely, BC

Sounding: RSCPT14-02  
Cone: 418:T1500F15U500  
Cone Area: 15 sq cm



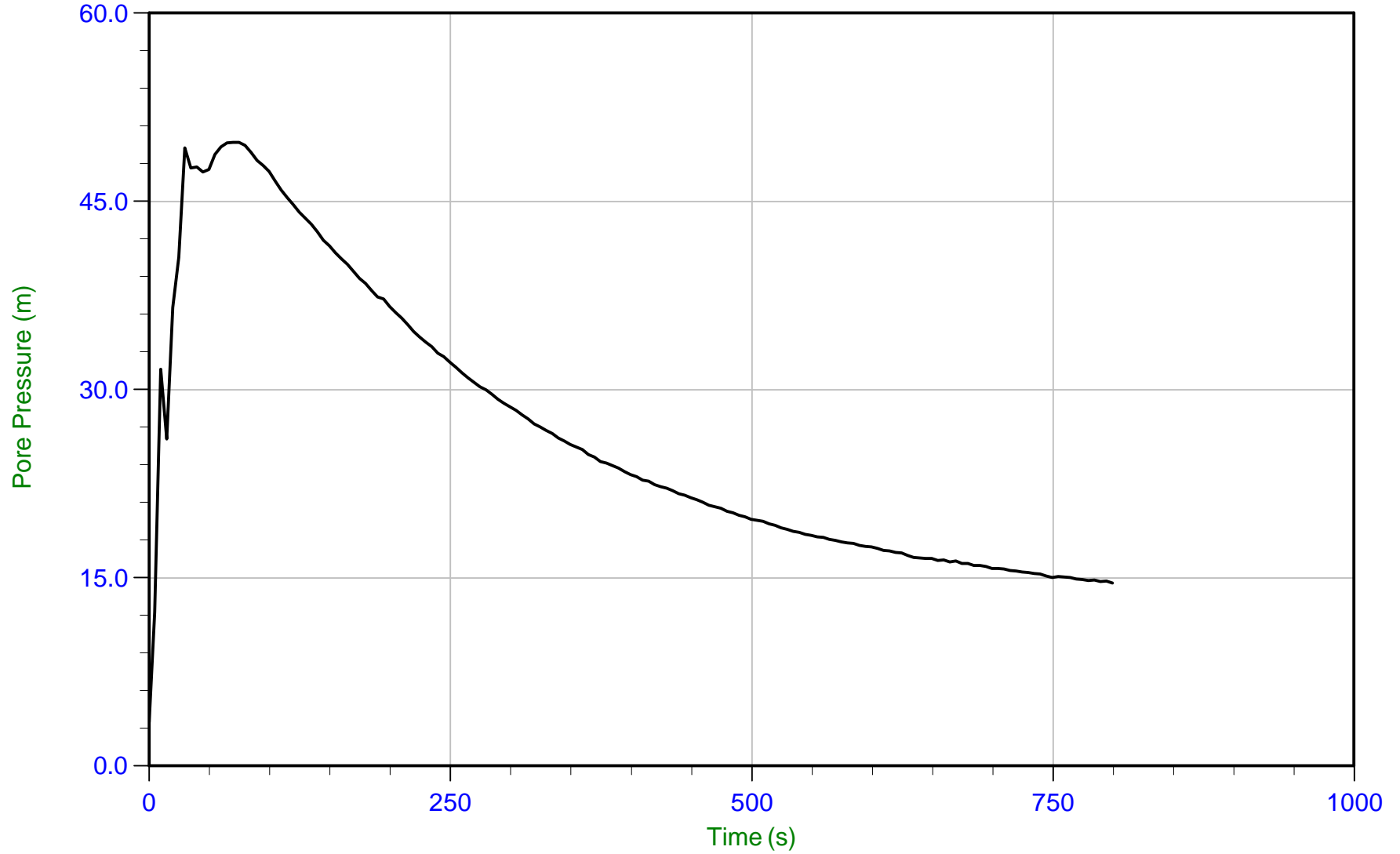
Trace Summary: Filename: 14-02091\_RS02.PPF U Min: 52.4 m  
Depth: 12.475 m / 40.928 ft U Max: 121.5 m  
Duration: 3300.0 s



Mount Polley

Job No: 14-02091  
Date: 10/10/2014 10:50  
Site: Mount Polley Mine, Likely, BC

Sounding: RSCPT14-02  
Cone: 418:T1500F15U500  
Cone Area: 15 sq cm



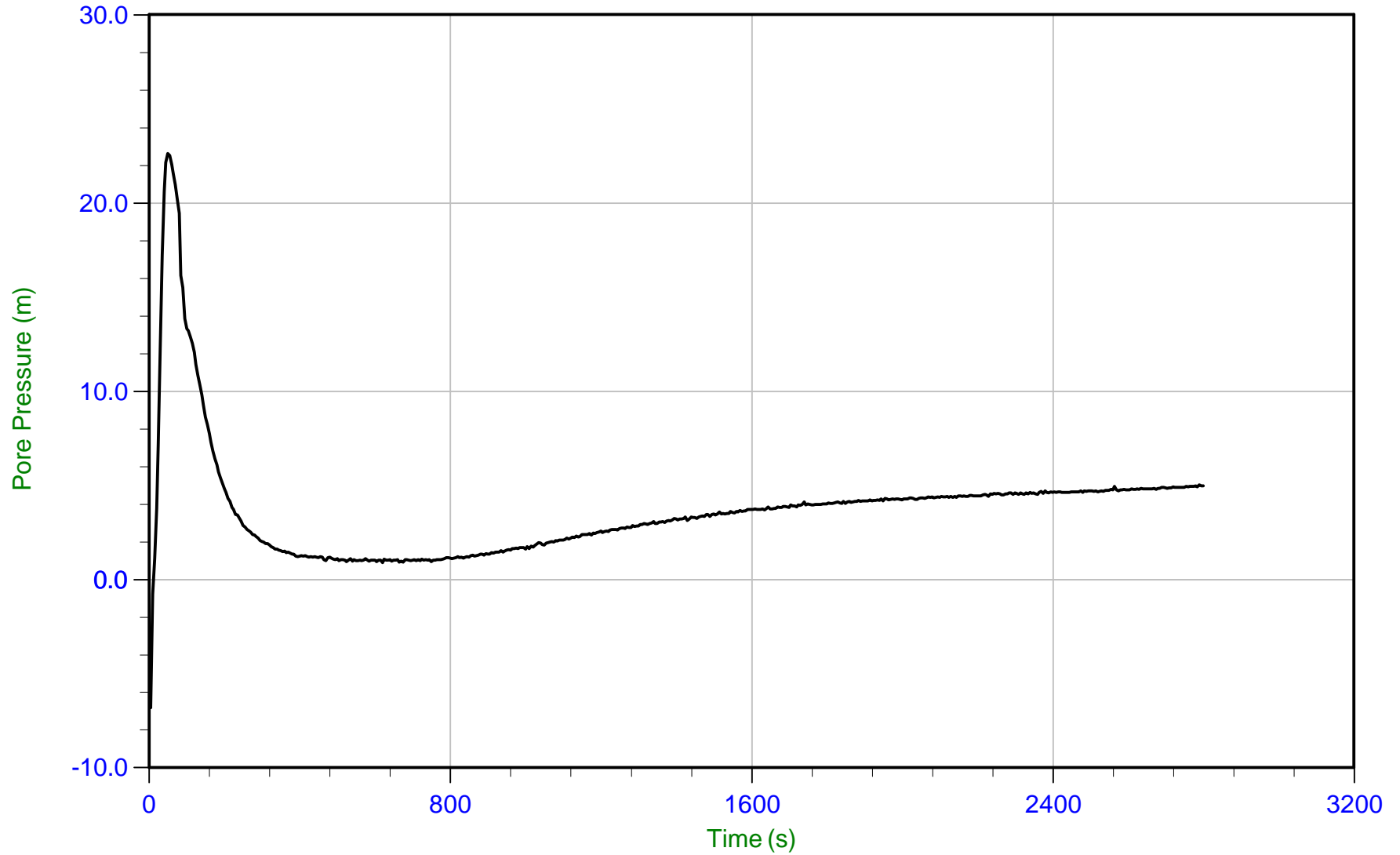
Trace Summary: Filename: 14-02091\_RS02.PPF U Min: 3.5 m  
Depth: 13.075 m / 42.896 ft U Max: 49.7 m  
Duration: 800.0 s



Mount Polley

Job No: 14-02091  
Date: 10/10/2014 10:50  
Site: Mount Polley Mine, Likely, BC

Sounding: RSCPT14-02  
Cone: 418:T1500F15U500  
Cone Area: 15 sq cm



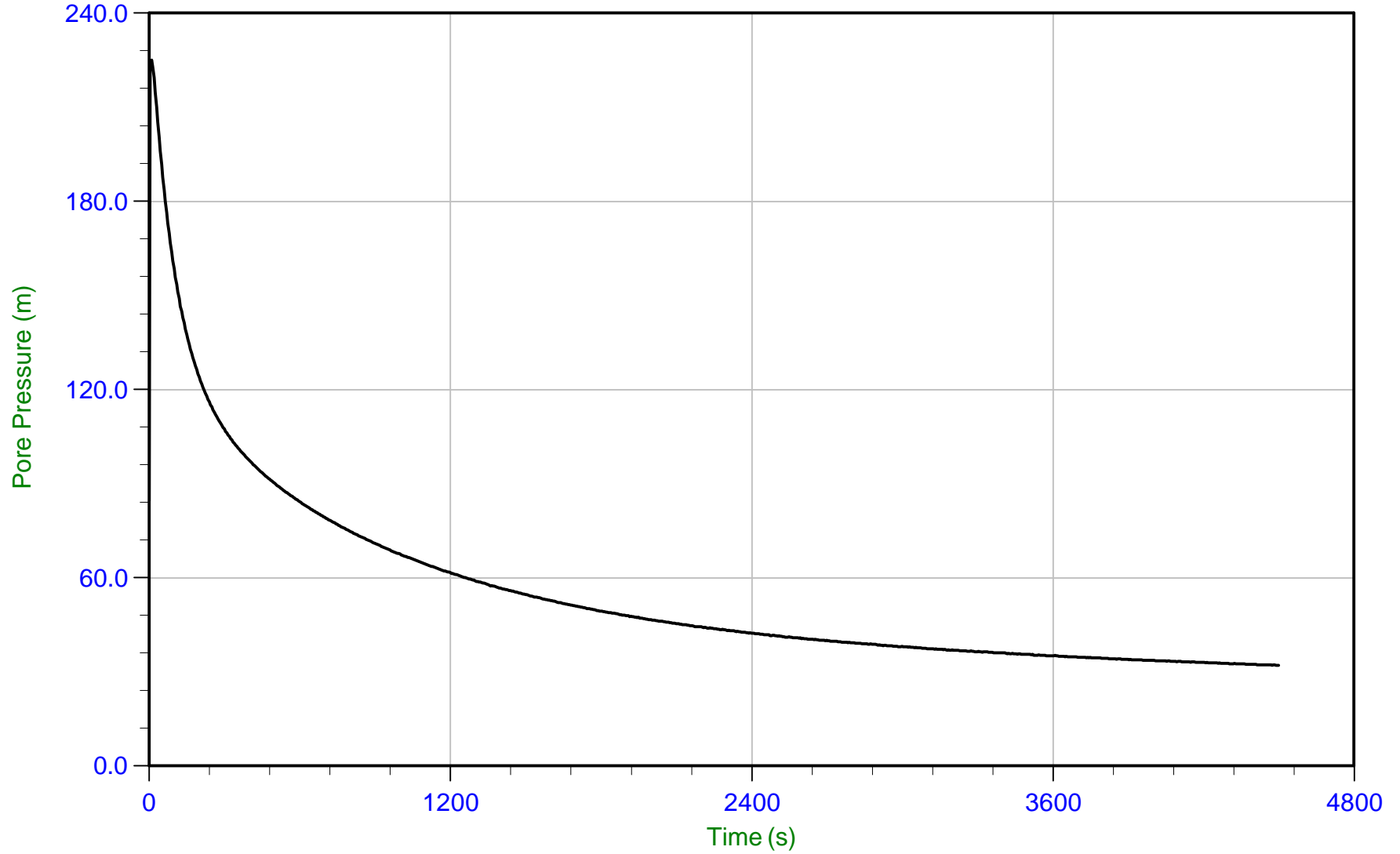
Trace Summary: Filename: 14-02091\_RS02.PPF U Min: -6.8 m  
Depth: 13.725 m / 45.029 ft U Max: 22.6 m  
Duration: 2800.0 s



Mount Polley

Job No: 14-02091  
Date: 10/10/2014 10:50  
Site: Mount Polley Mine, Likely, BC

Sounding: RSCPT14-02  
Cone: 418:T1500F15U500  
Cone Area: 15 sq cm



Trace Summary: Filename: 14-02091\_RS02.PPF      U Min: 32.1 m  
Depth: 15.550 m / 51.016 ft      U Max: 225.0 m  
Duration: 4500.0 s

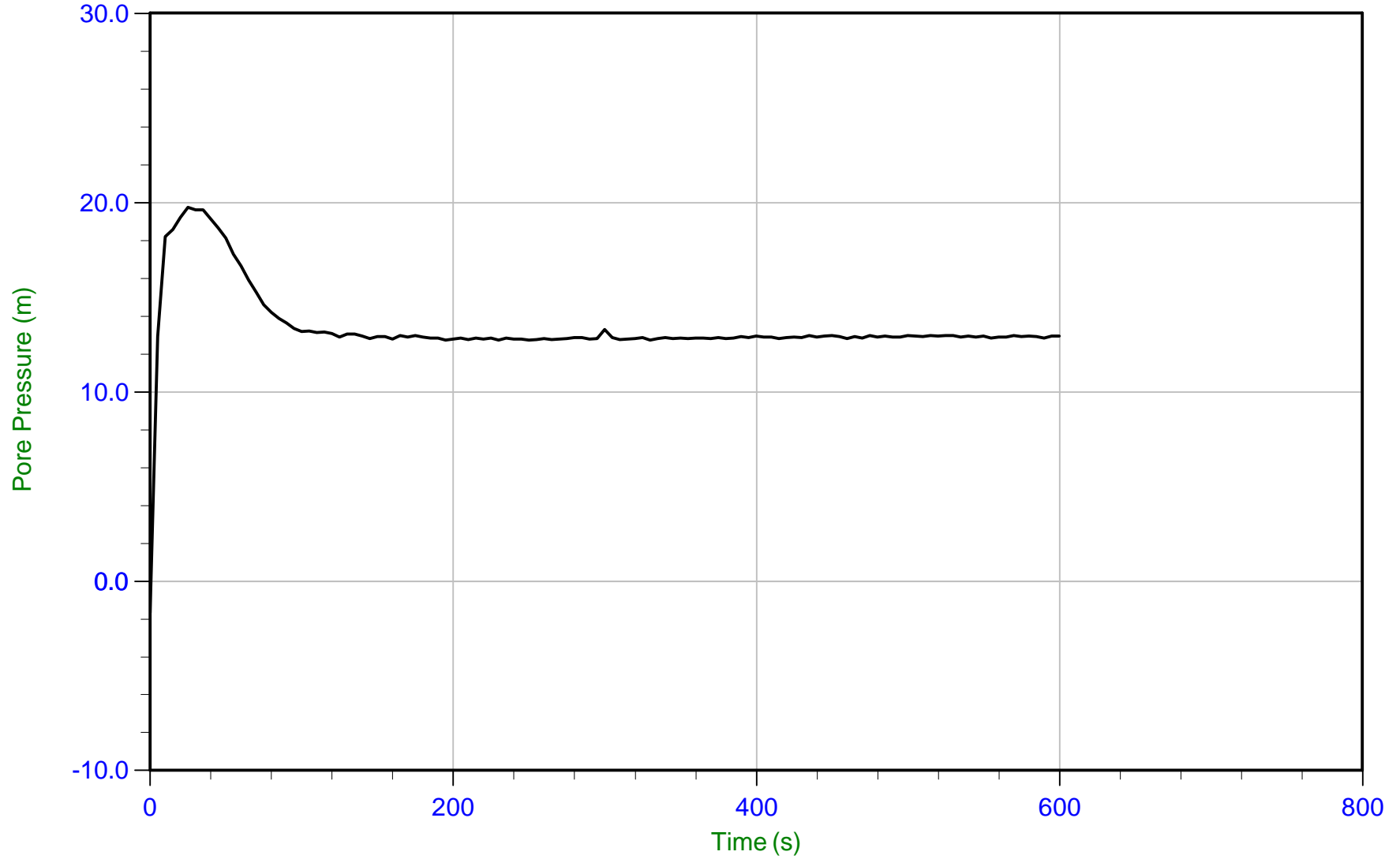




Mount Polley

Job No: 14-02091  
Date: 10/10/2014 10:50  
Site: Mount Polley Mine, Likely, BC

Sounding: RSCPT14-02  
Cone: 418:T1500F15U500  
Cone Area: 15 sq cm



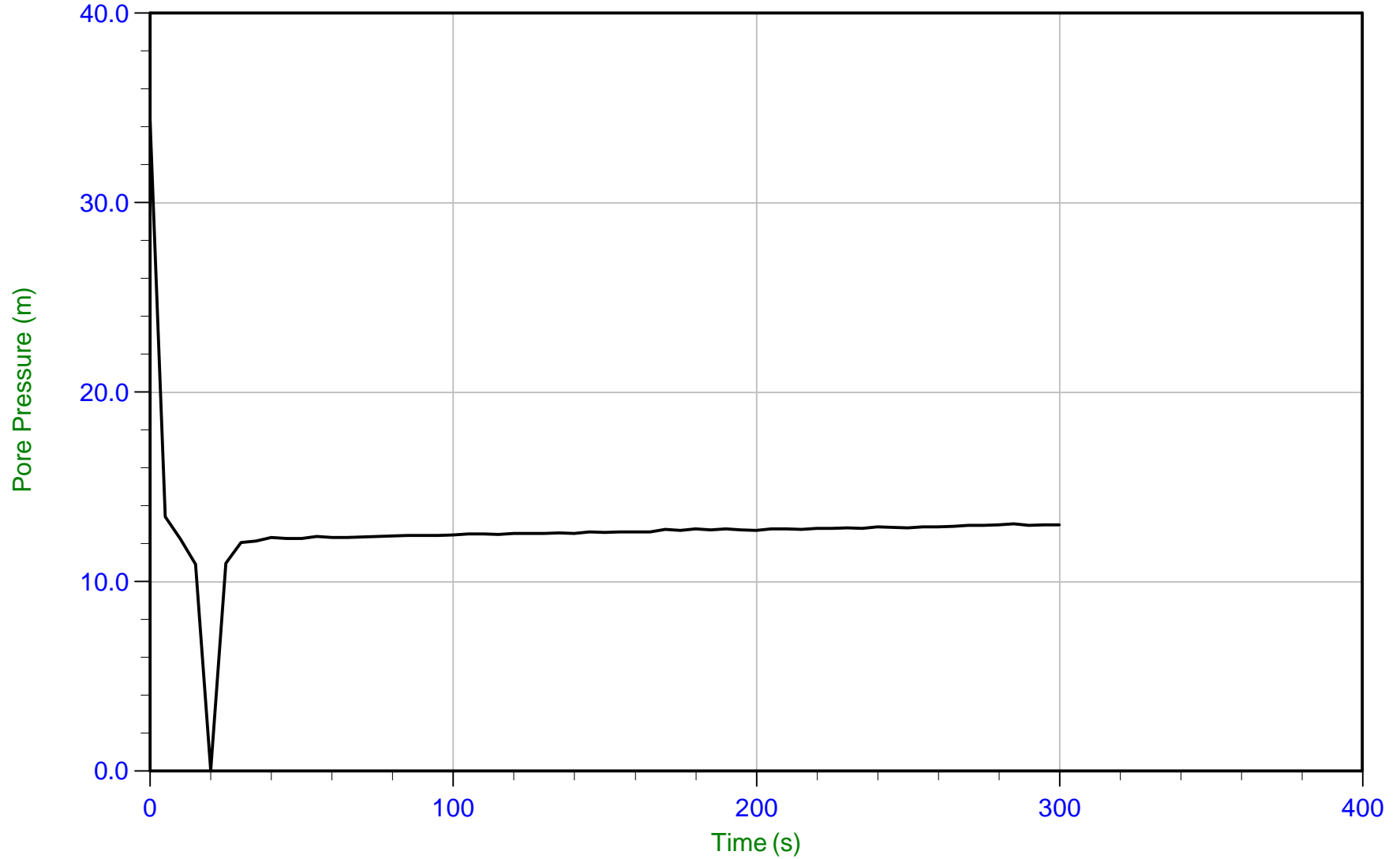
Trace Summary: Filename: 14-02091\_RS02.PPF U Min: -1.7 m  
Depth: 16.050 m / 52.657 ft U Max: 19.7 m  
Duration: 600.0 s



Mount Polley

Job No: 14-02091  
Date: 10/10/2014 10:50  
Site: Mount Polley Mine, Likely, BC

Sounding: RSCPT14-02  
Cone: 418:T1500F15U500  
Cone Area: 15 sq cm



Trace Summary: Filename: 14-02091\_RS02.PPF      U Min: 0.0 m  
Depth: 16.600 m / 54.461 ft      U Max: 34.3 m  
Duration: 300.0 s