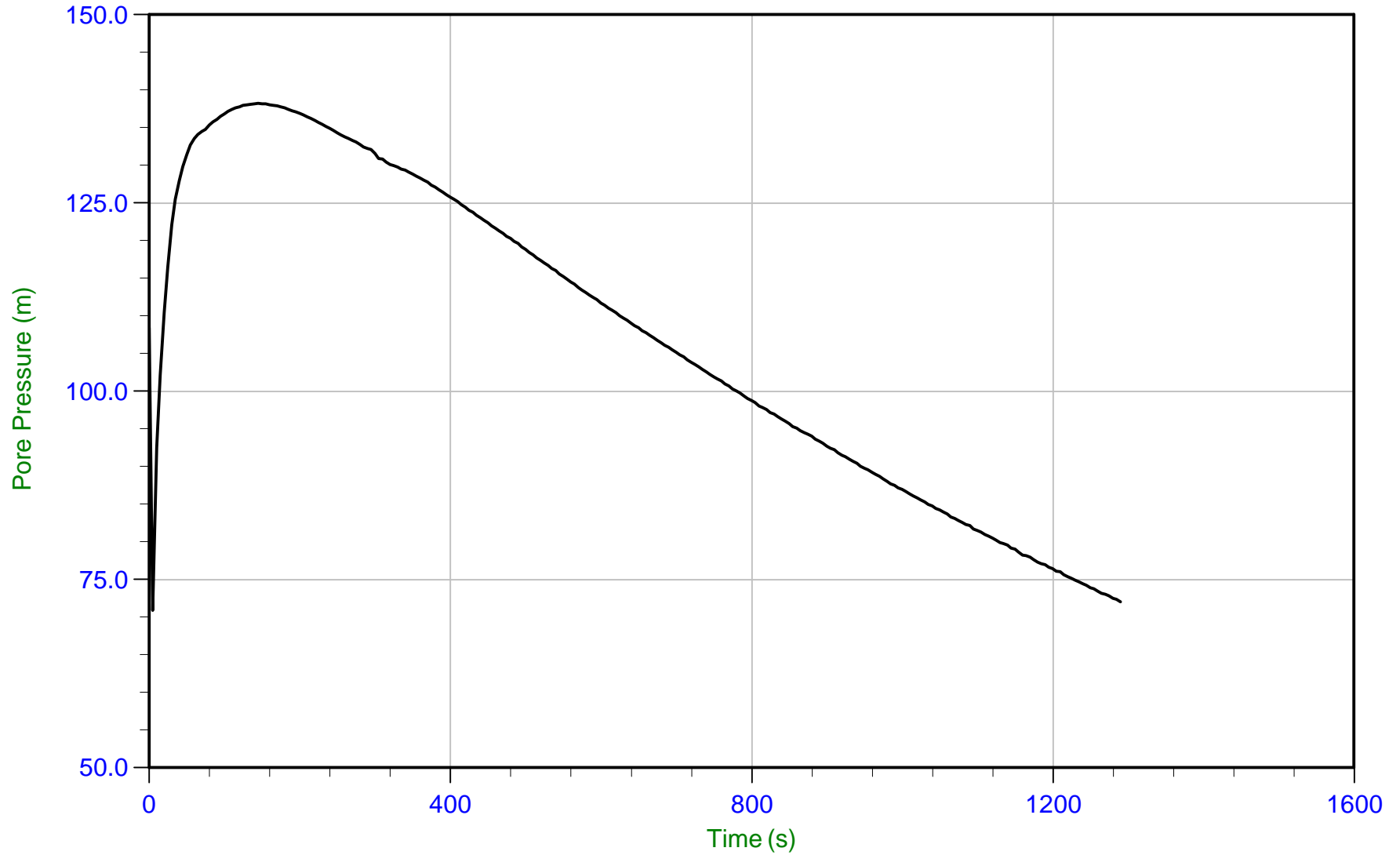




Mount Polley

Job No: 14-02091  
Date: 10/01/2014 09:00  
Site: Mount Polley Mine, Likely, BC

Sounding: RSCPT14-01  
Cone: 418:T1500F15U500  
Cone Area: 15 sq cm



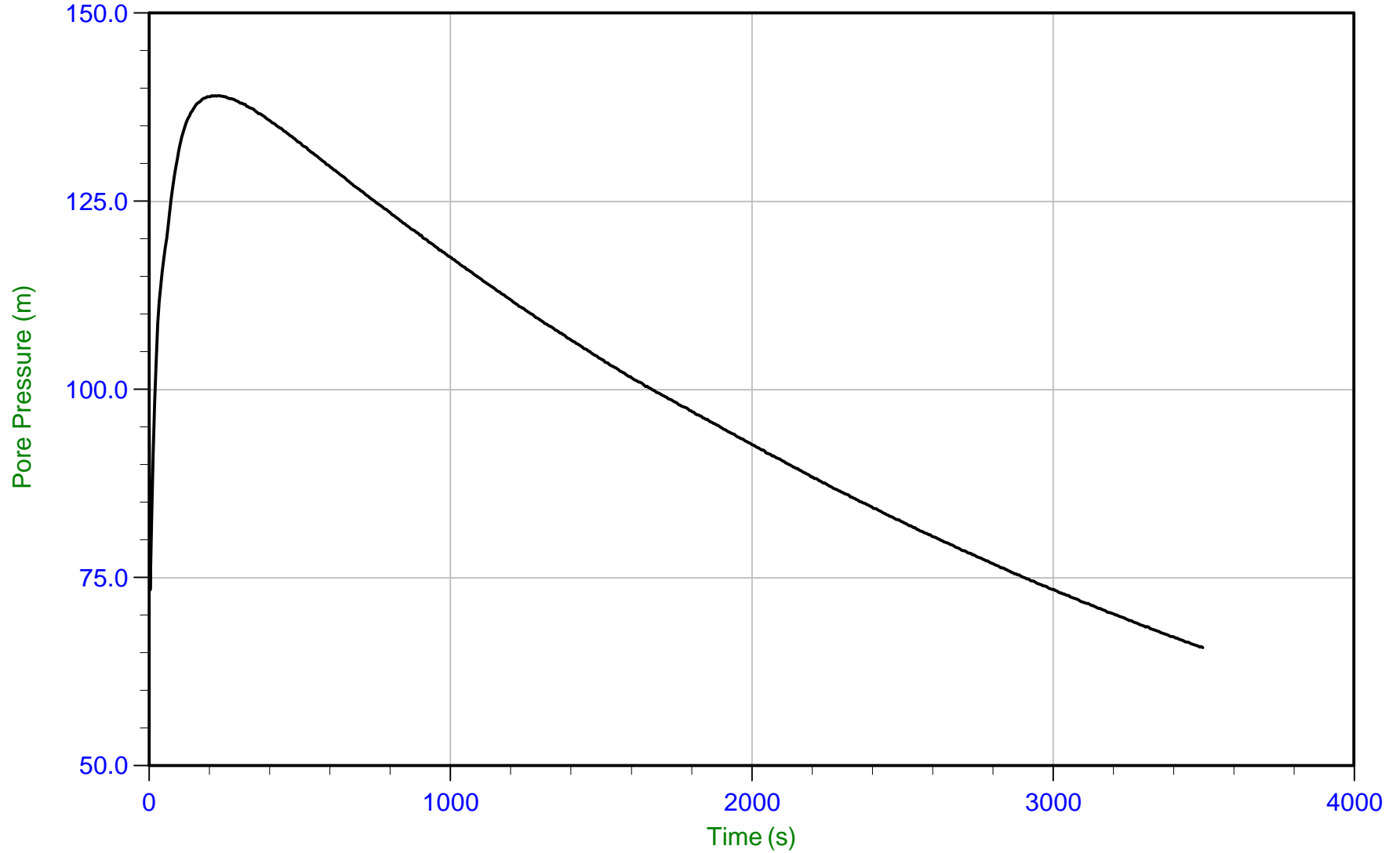
Trace Summary: Filename: 14-02091\_RS01.PPF U Min: 70.9 m  
Depth: 3.975 m / 13.041 ft U Max: 138.2 m  
Duration: 1290.0 s



Mount Polley

Job No: 14-02091  
Date: 10/01/2014 09:00  
Site: Mount Polley Mine, Likely, BC

Sounding: RSCPT14-01  
Cone: 418:T1500F15U500  
Cone Area: 15 sq cm



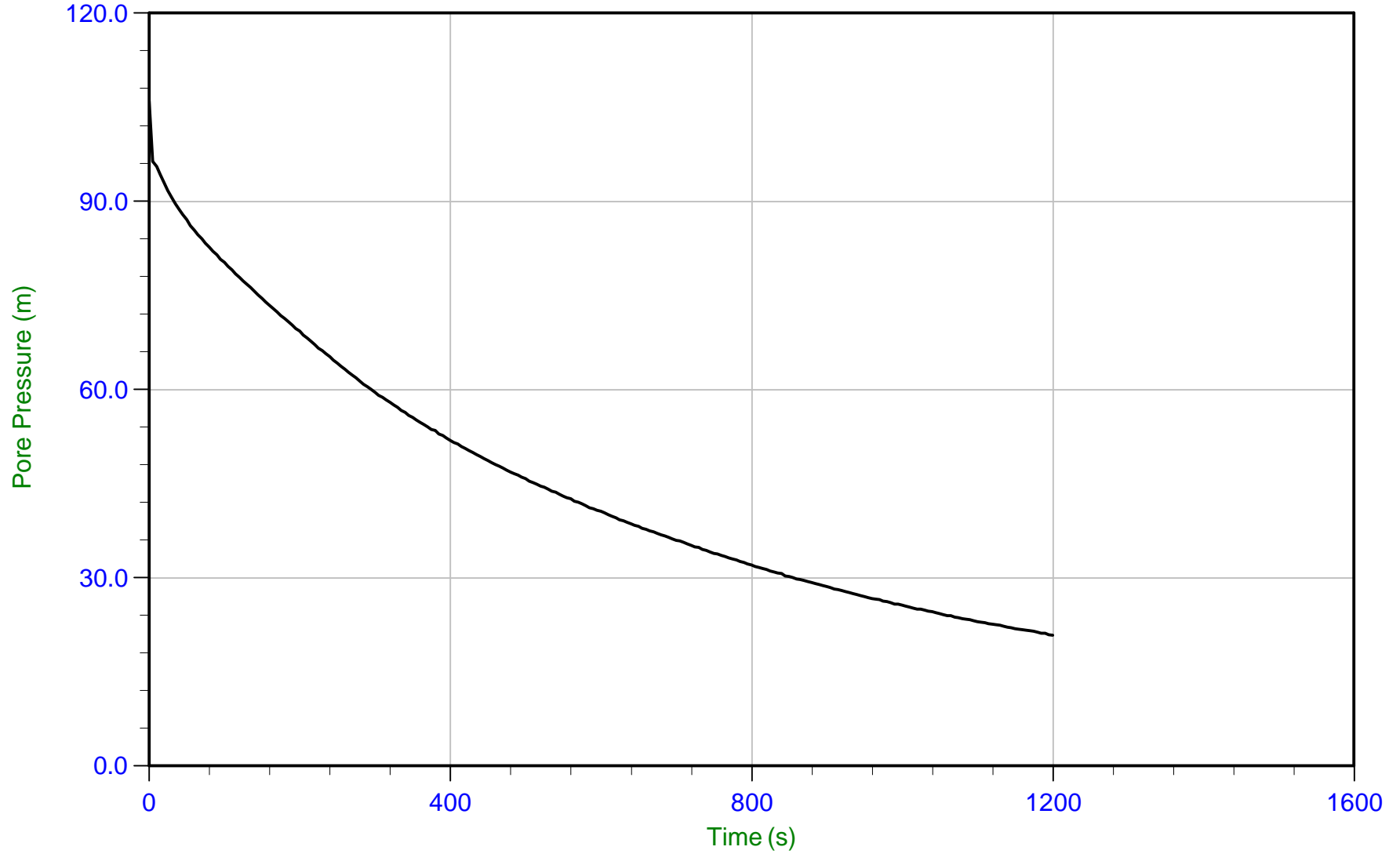
Trace Summary: Filename: 14-02091\_RS01.PPF U Min: 65.7 m  
Depth: 5.950 m / 19.521 ft U Max: 139.0 m  
Duration: 3500.0 s



Mount Polley

Job No: 14-02091  
Date: 10/01/2014 09:00  
Site: Mount Polley Mine, Likely, BC

Sounding: RSCPT14-01  
Cone: 418:T1500F15U500  
Cone Area: 15 sq cm



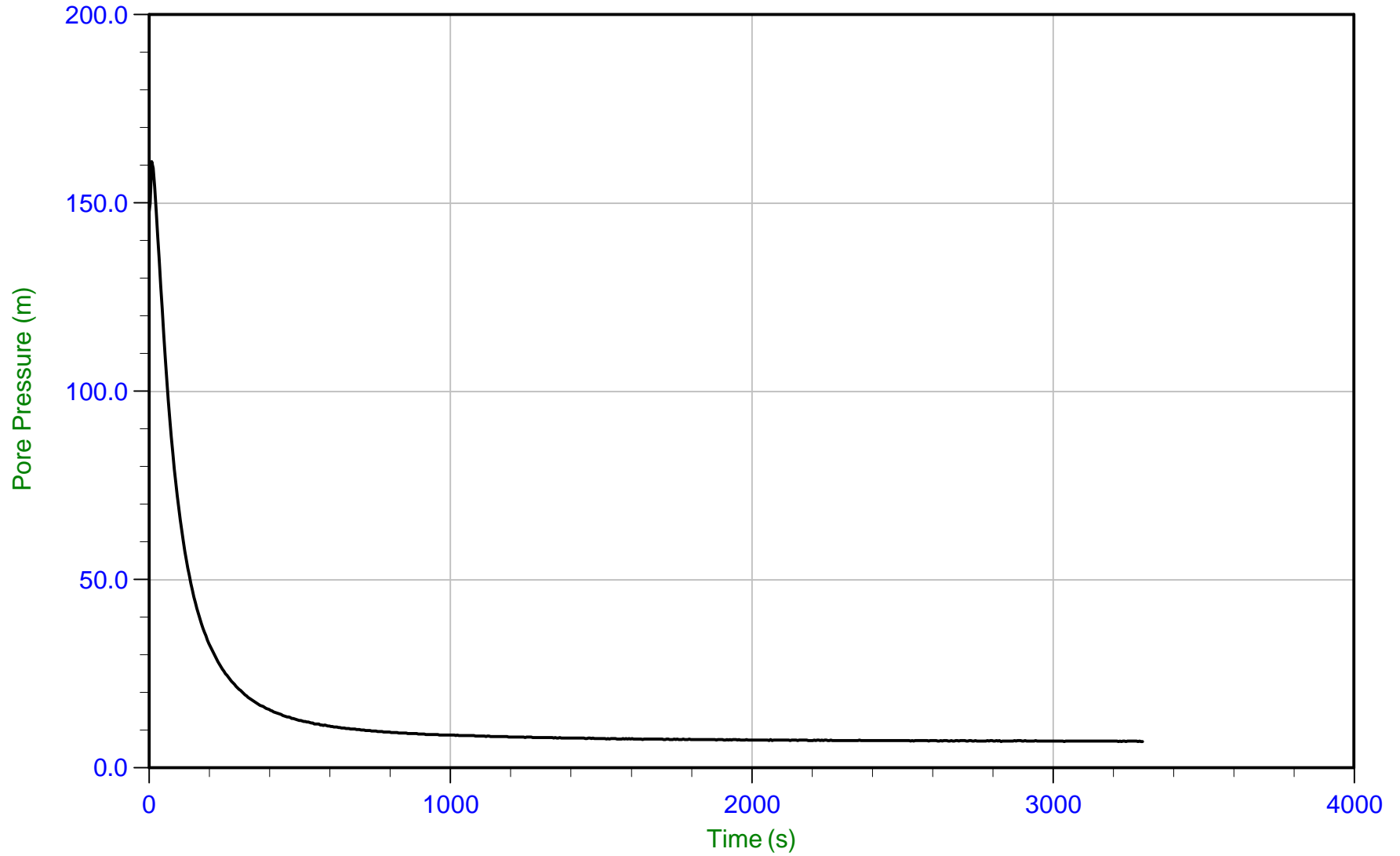
Trace Summary: Filename: 14-02091\_RS01.PPF      U Min: 20.8 m  
Depth: 7.925 m / 26.000 ft      U Max: 105.9 m  
Duration: 1200.0 s



Mount Polley

Job No: 14-02091  
Date: 10/01/2014 09:00  
Site: Mount Polley Mine, Likely, BC

Sounding: RSCPT14-01  
Cone: 418:T1500F15U500  
Cone Area: 15 sq cm



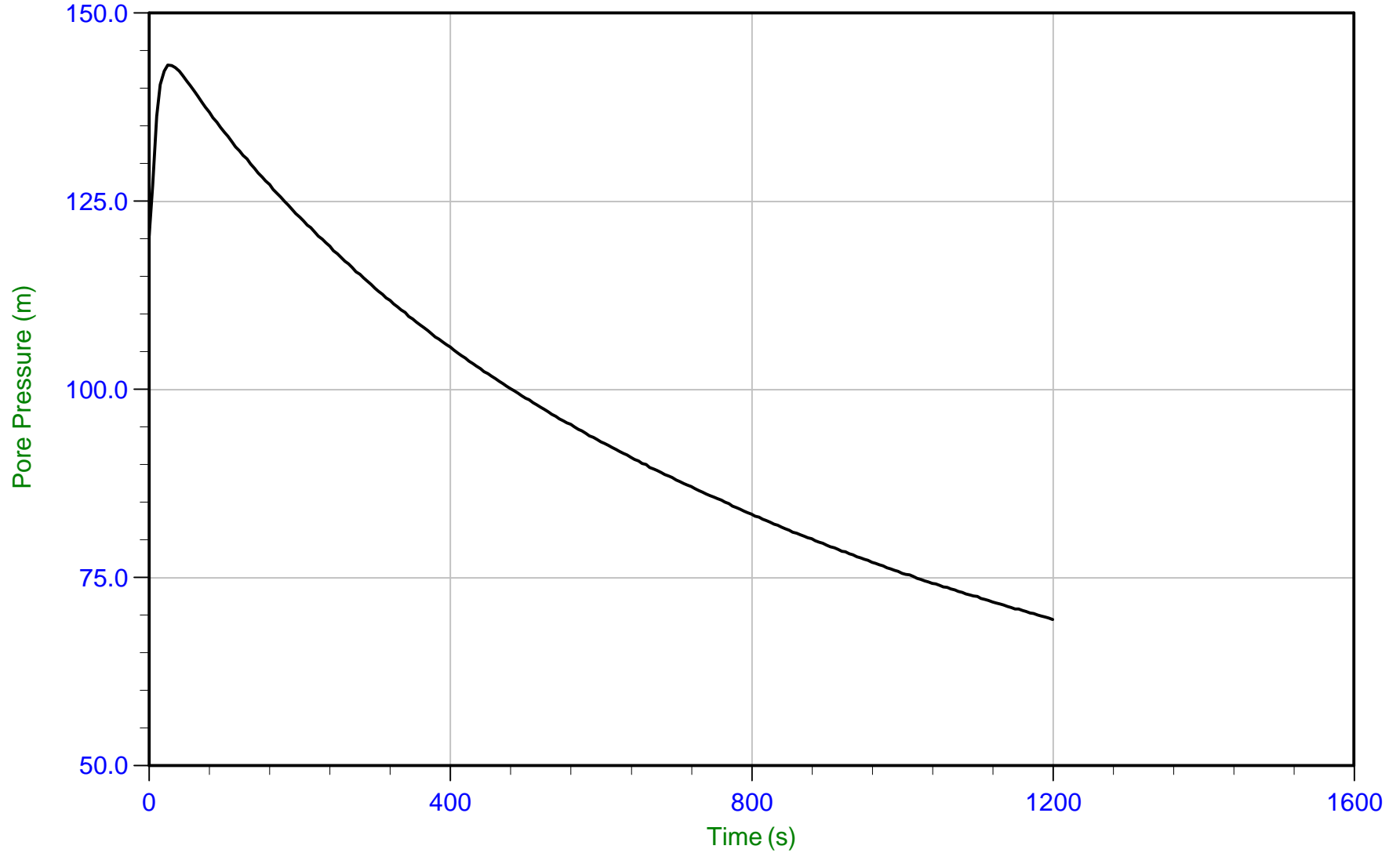
Trace Summary: Filename: 14-02091\_RS01.PPF      U Min: 7.0 m  
Depth: 8.950 m / 29.363 ft      U Max: 161.0 m  
Duration: 3300.0 s



Mount Polley

Job No: 14-02091  
Date: 10/01/2014 09:00  
Site: Mount Polley Mine, Likely, BC

Sounding: RSCPT14-01  
Cone: 418:T1500F15U500  
Cone Area: 15 sq cm



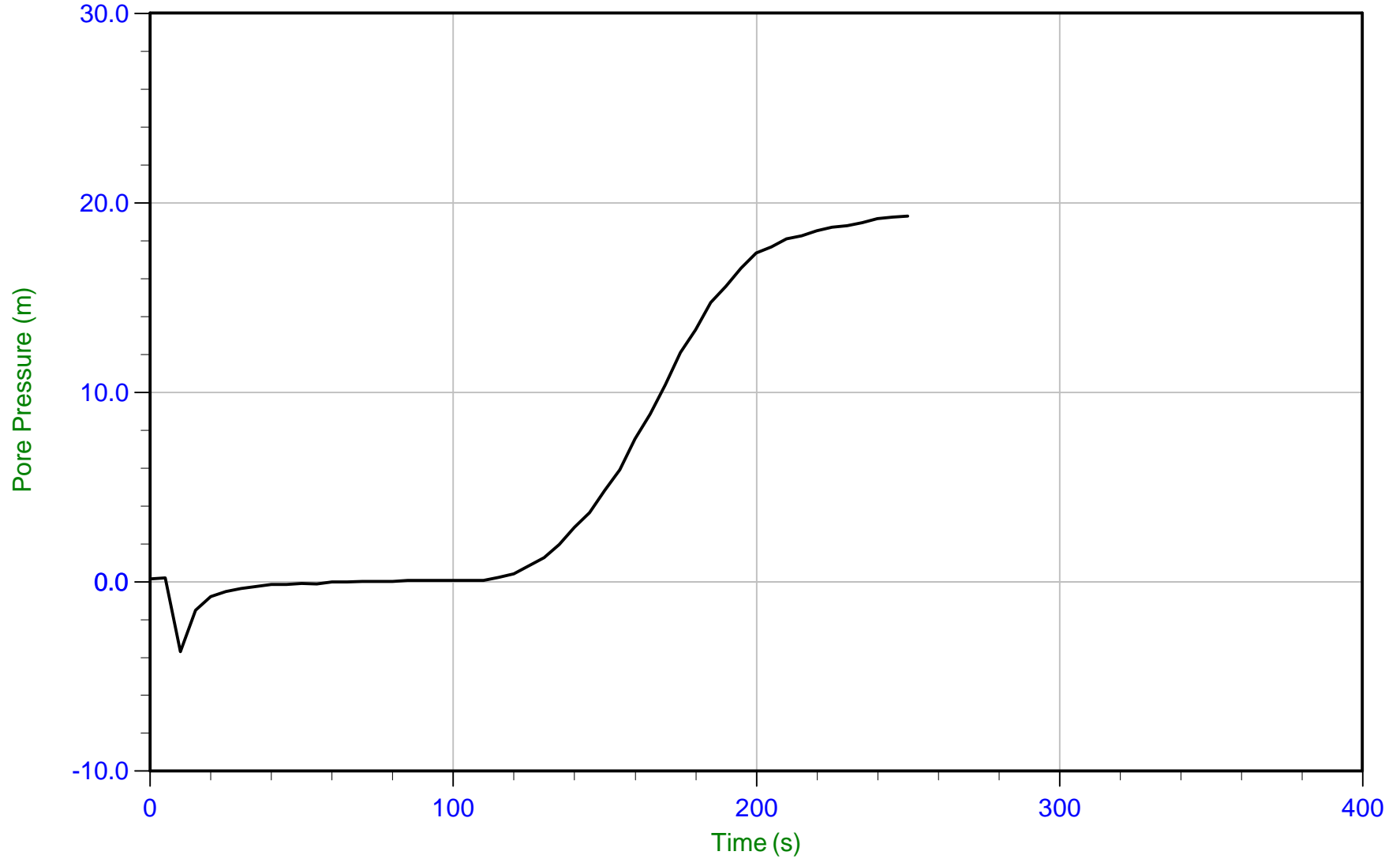
Trace Summary: Filename: 14-02091\_RS01.PPF U Min: 69.5 m  
Depth: 10.950 m / 35.925 ft U Max: 143.1 m  
Duration: 1200.0 s



Mount Polley

Job No: 14-02091  
Date: 10/01/2014 09:00  
Site: Mount Polley Mine, Likely, BC

Sounding: RSCPT14-01  
Cone: 418:T1500F15U500  
Cone Area: 15 sq cm



Trace Summary: Filename: 14-02091\_RS01.PPF U Min: -3.7 m  
Depth: 12.000 m / 39.370 ft U Max: 19.3 m  
Duration: 250.0 s